Just write number only

Major Relief Divisions of India

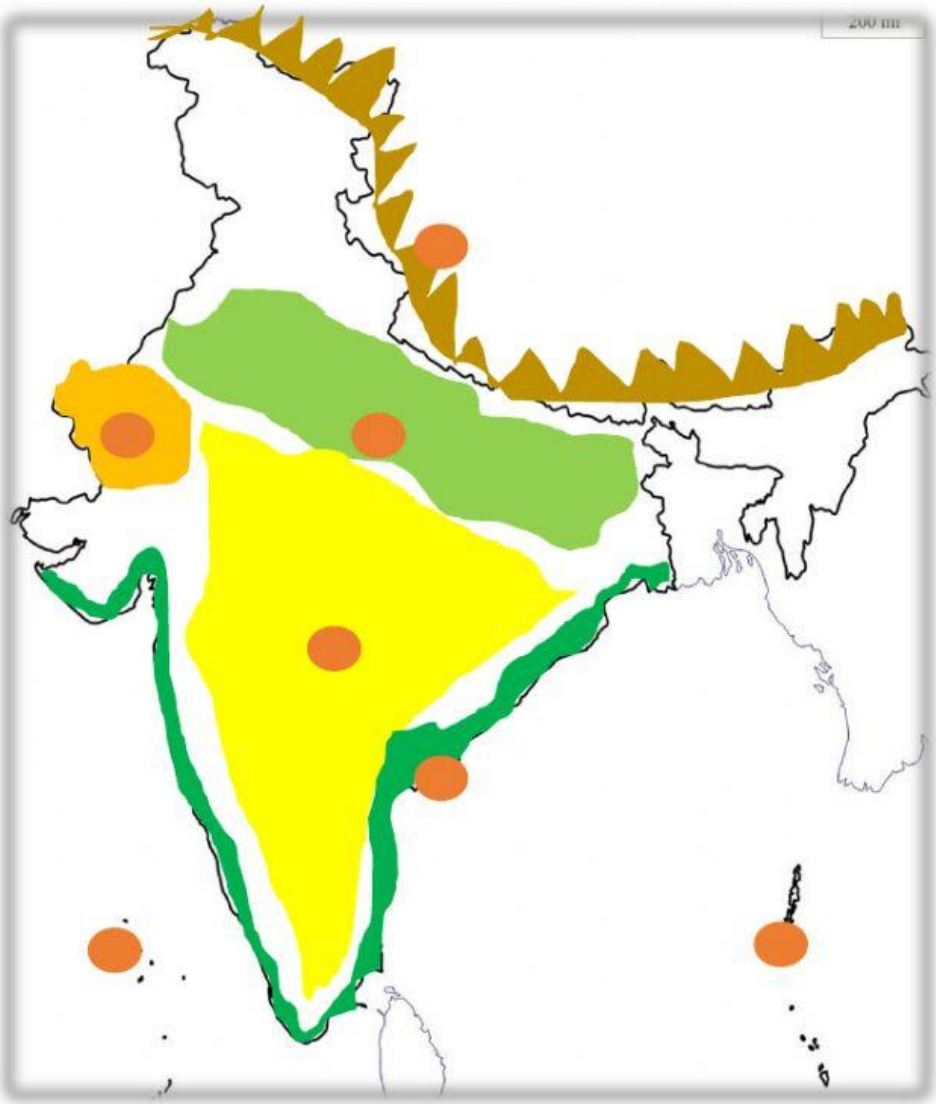

51. Himalayas
52. Indo- Gangetic plains
53. Peninsular plateau
54. Thar desert
55. Islands (Andaman Nico bar, Lakshadweep)
56. Coastal plains (Eastern coastal plains, Western Coastal plains)

LIVEWORKSHEETS

Just write number only

Himalayas

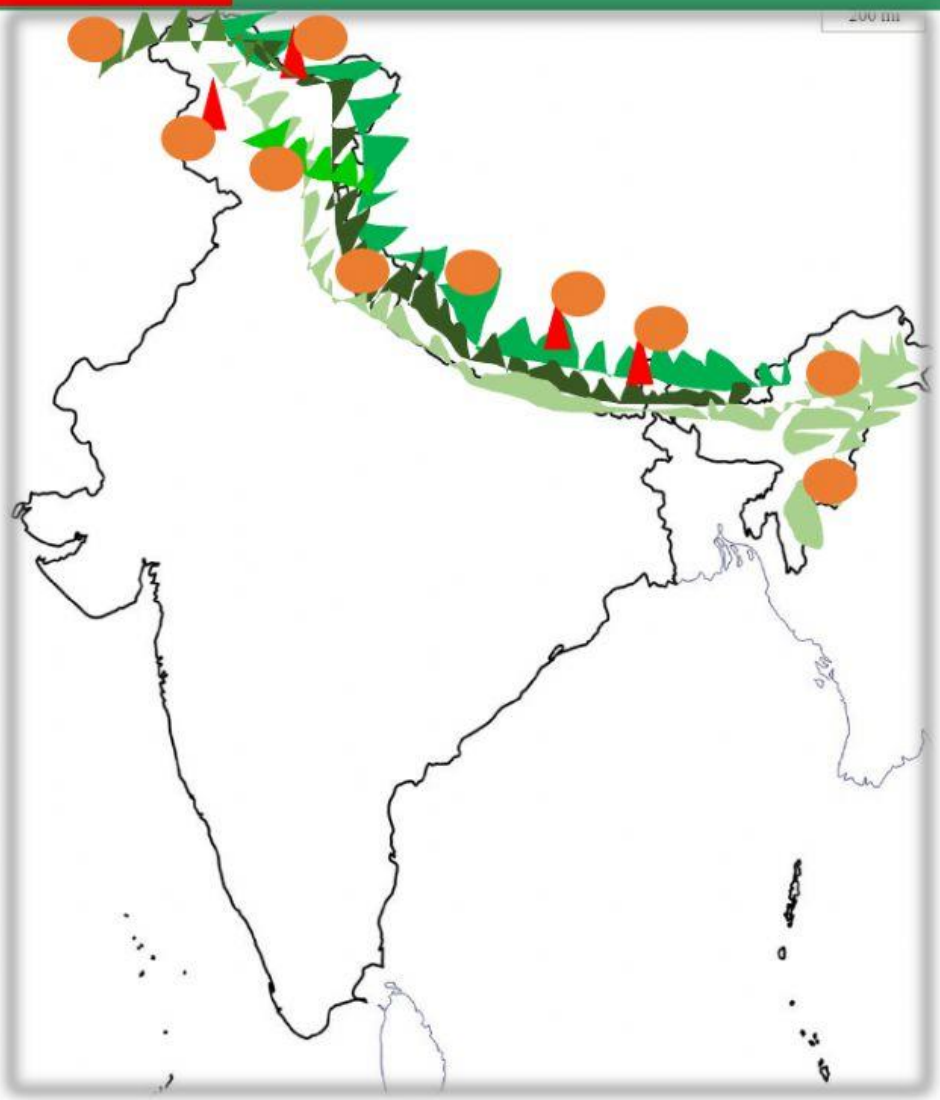

57. Himadri (Higher Himalayas) – The North most range of Himalayas
58. Himachal (Lesser Himalayas)
59. Siwaliks (Outer Himalayas) –The south most range of Himalayas
60. Purvanchal (The eastern part of Himalayas)
61. The Highest peak in Himalayas (Mt Everest)
62. The Highest peak in India (K2)
63. The mountain range where K2 peak situated (Karakoram Range)
64. The Zaskar range
65. Kanchenjunga
66. Nanga Parbat

LIVEWORKSHEETS

Just write number only

Himalayas

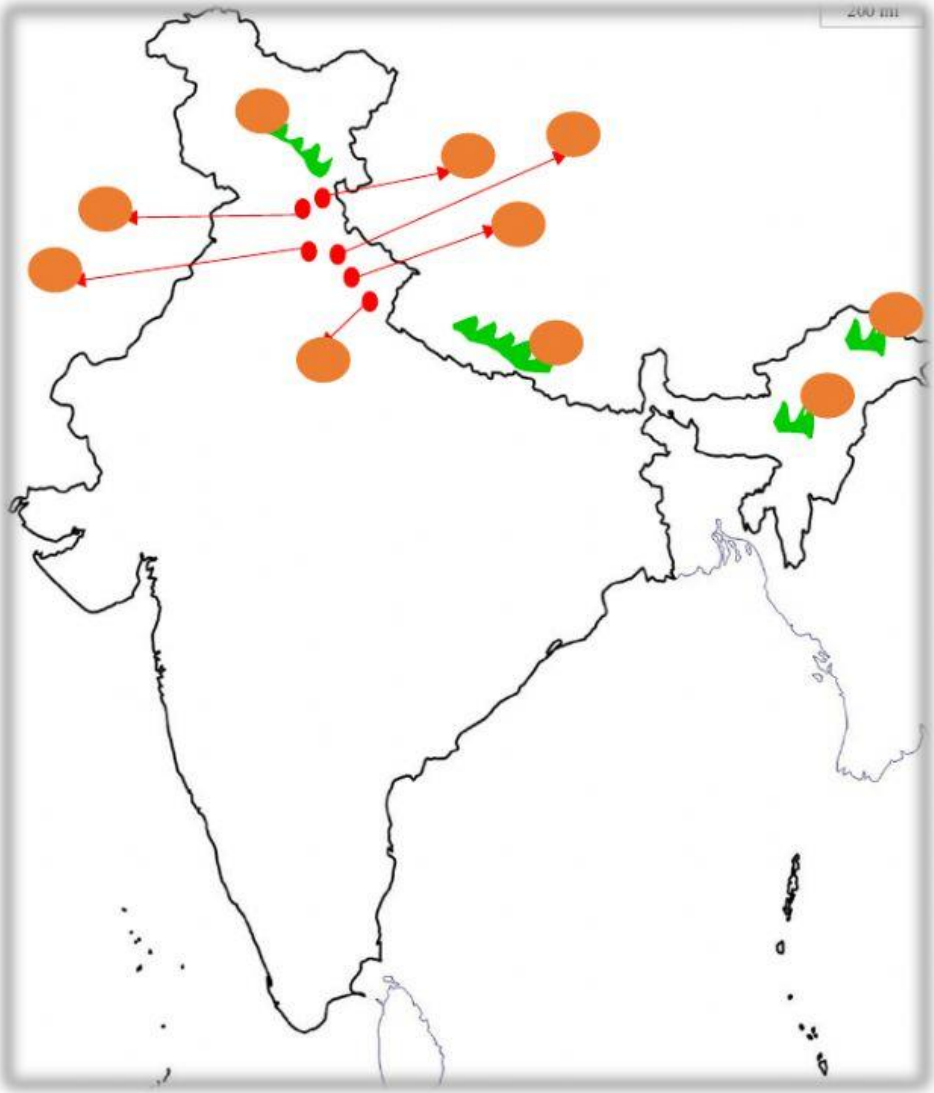

67. Kulu valley (Himachal Pradesh)
68. Kangra Valley (Himachal Pradesh)
69. Missouri (Uttarakhand)
70. Raniket (Uttarakhand)
71. Nainital (Uttarakhand)
72. Capital city of Himachal Pradesh (Shimla)
73. Pirpanjal Range
74. Mahabharata Range
75. Mishmi hills (Arunachal Pradesh)
76. Cachar (Assam)

LIVEWORKSHEETS

Just write number only

Himalayas

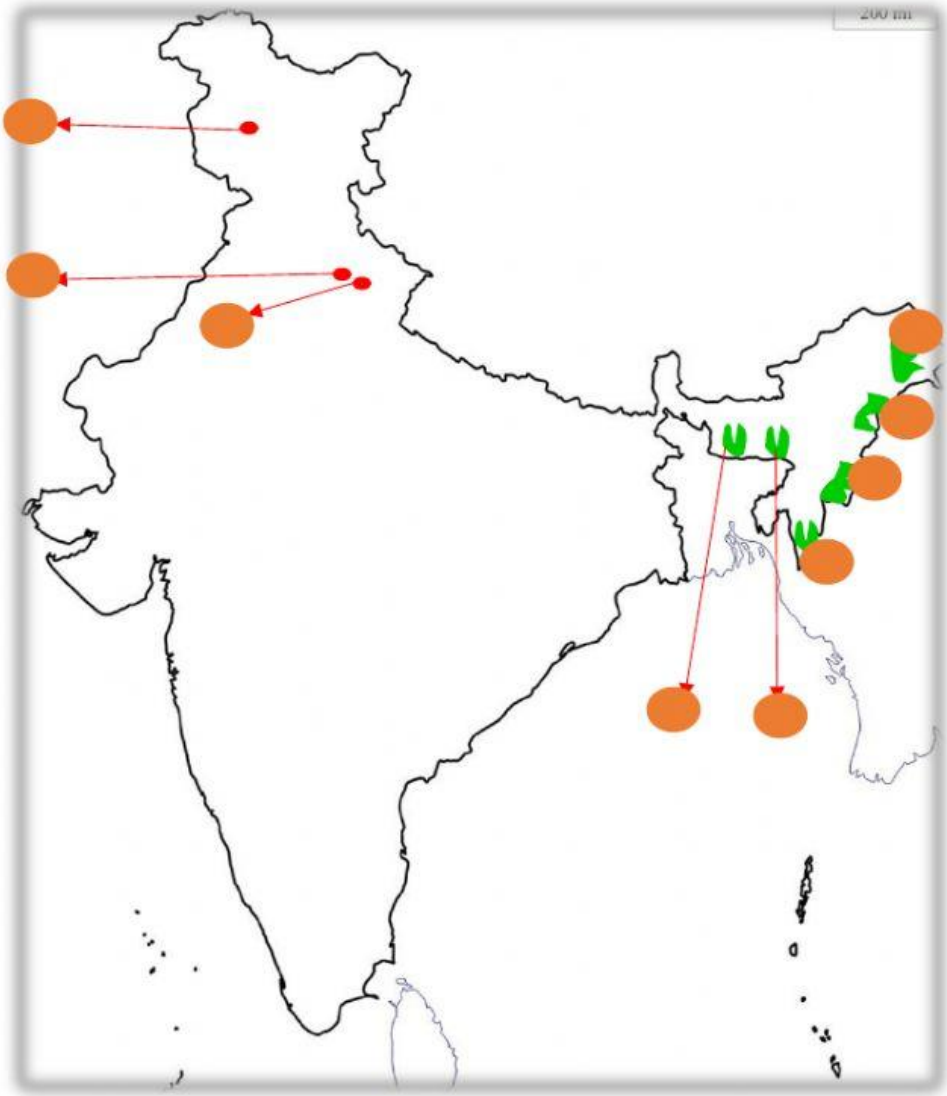

77. Dehradun (Uttarakhand)
78. Patli Dun (Uttarakhand)
79. Kotli Dun (J&K)
80. The Patkai Bum (Arunachal Pradesh)
81. Naga hills
82. Manipuri hills
83. The Jaintia (Meghalaya)
84. The Kasi hills(Meghalaya)
85. Mizo Hills

LIVEWORKSHEETS

Just write number only

Peninsular Plateau

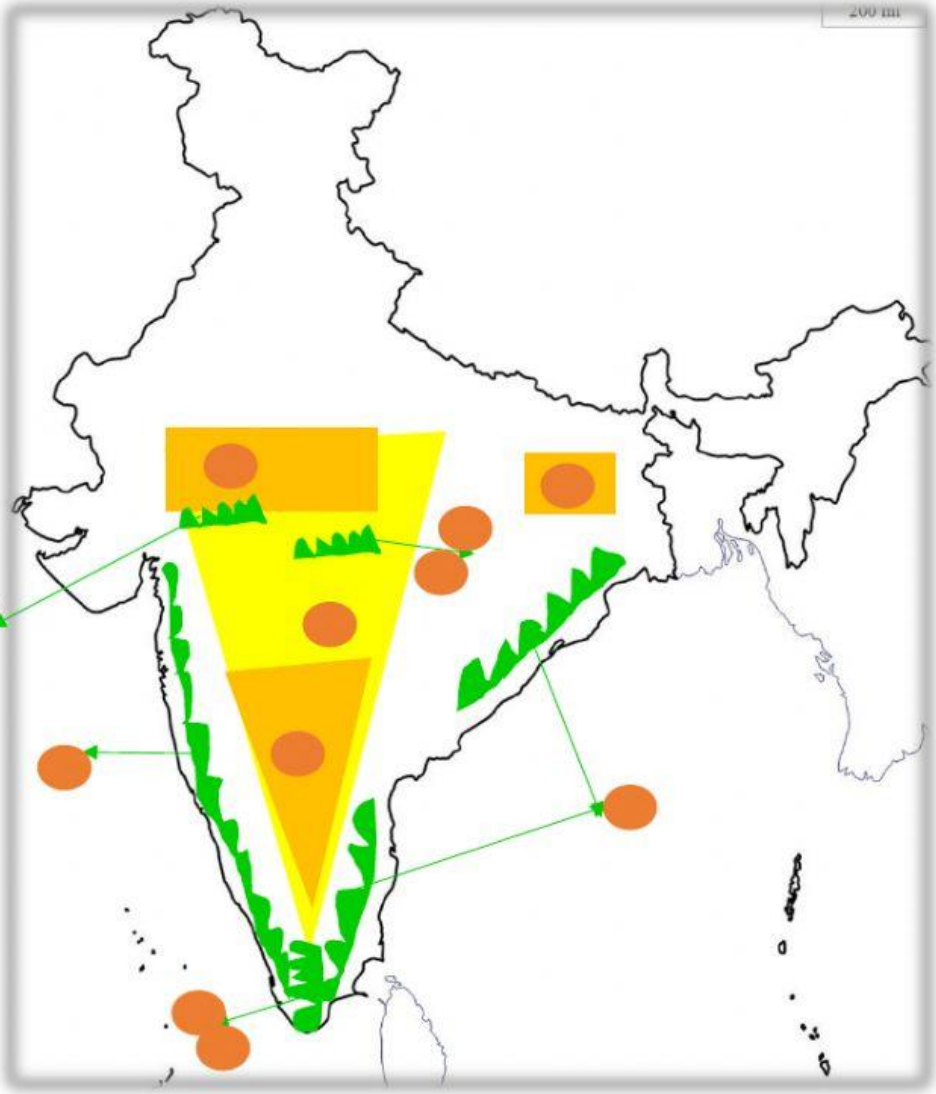

86. The Indian Plateau (The Peninsular Plateau)
87. The North division of the Peninsular Plateau (Malwa Plateau-Central high lands)
88. The South division of the Peninsular Plateau(Deccan Plateau)
89. The Plateau Which is rich in minerals (Chotangapur)
90. The mountain range on the North of Narmada (Vindya)
91. The Northern boundary of Deccan Plateau (Satpura Range)
92. The mountain range on the south of Narmada (Satpura)
93. The Eastern boundary of Deccan Plateau (Eastern Ghats)
94. The Western boundary of Deccan Plateau(Western Ghats- Sahayadri)
95. The Southern boundary of Deccan Plateau(Nilagiri Hills)
96. The mountain range which is joint Eastern and Western Ghats(Nilagiri Hills)

LIVEWORKSHEETS

Just write number only

Peninsular Plateau

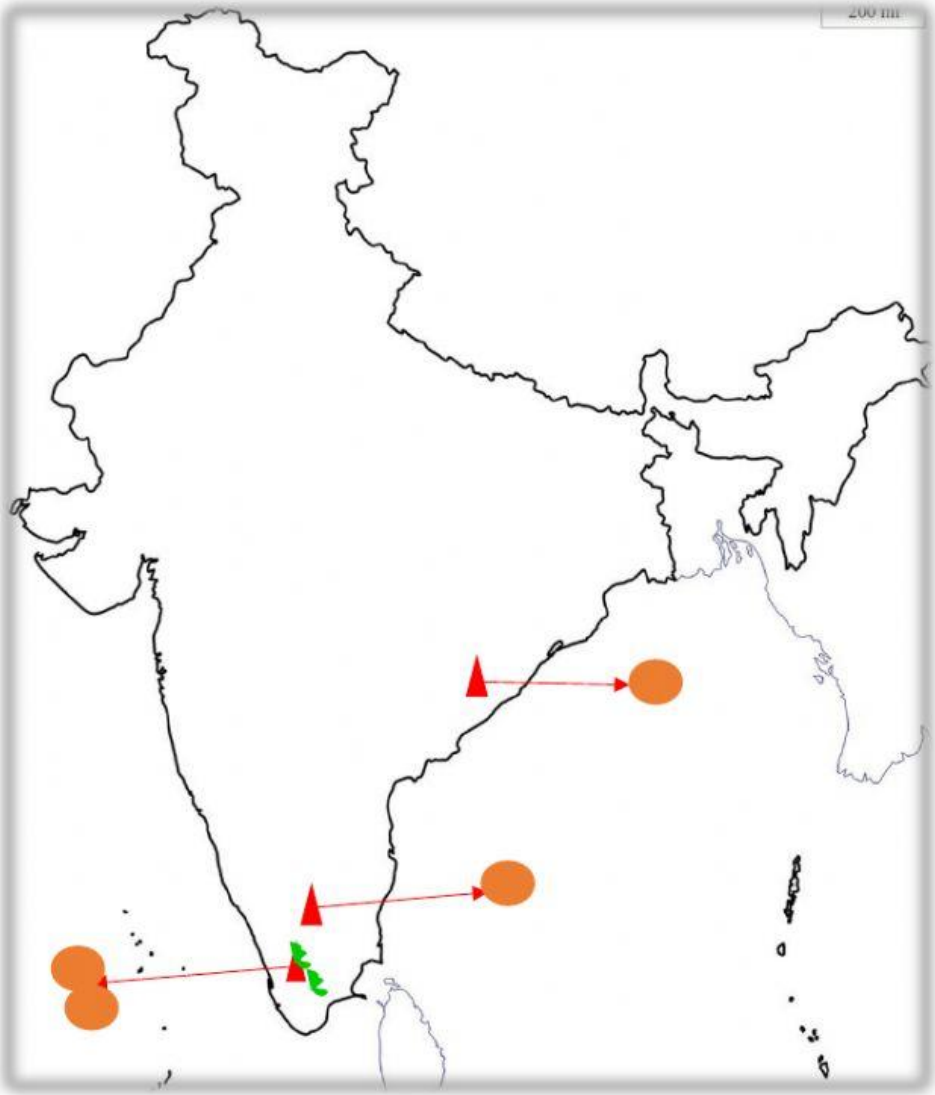

97. The Highest peak in Nilagiri Hills (Dodabetta)
98. The Highest peak in Western Ghats (Annaimudi)
99. The highest peak in Eastern Ghats (Aroya Konda)
100. The highest peak in South India (Annaimudi)

LIVEWORKSHEETS