
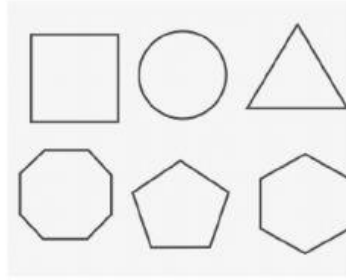
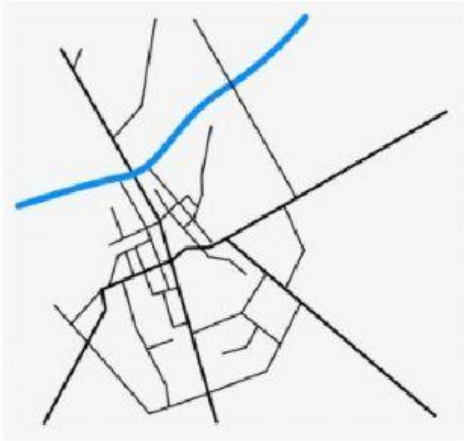

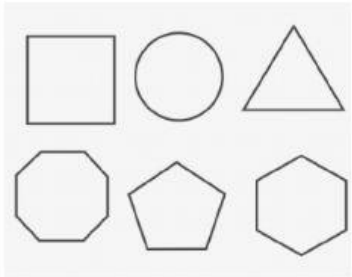
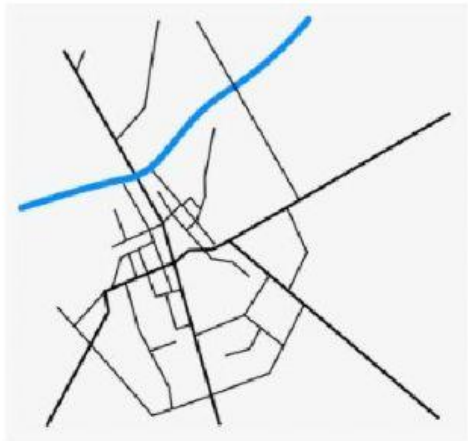


Lesson 1: Mapping Skills

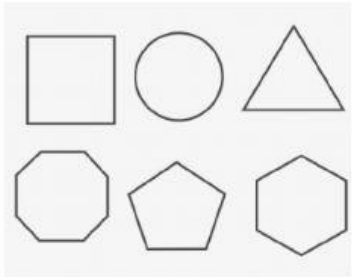
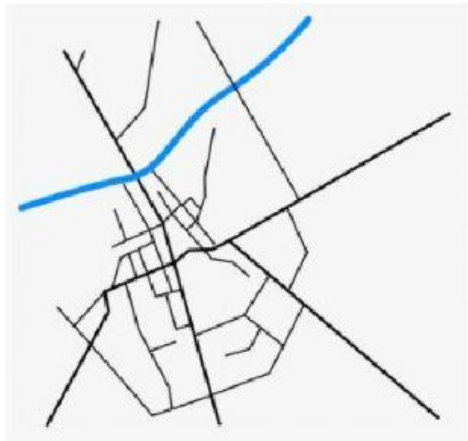
Draw a line to the picture of lines.




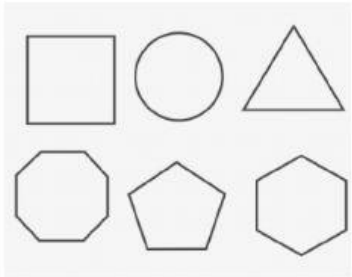
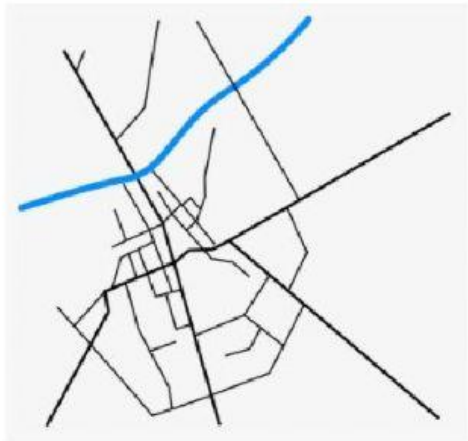
Draw a line to the picture of shapes.



Draw a line to the picture of colours.



Draw a line to the picture of pictures.



Select the pictures of different maps.

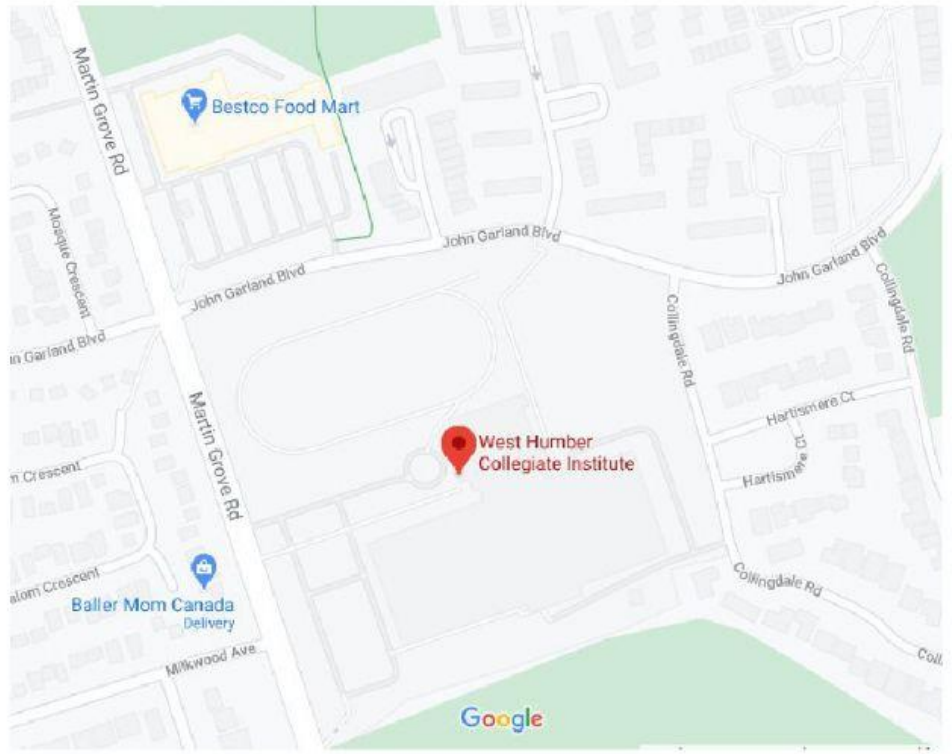


What type of map is this?

A road map

A street map

A TTC map



This is a street map of the area around our school.

Draw a line to where West Humber C.I. is on the street map.

Draw a line to where Bestco Food Mart is on the street map.

Draw a line to where Martin Grove Rd. is on the street map.

Draw a line to where John Garland Blvd. is on the street map.

