

Geography


Grade 7



Topic: Using GIS

1.2 Meet GIS

From the box below, label the four parts of GIS.

- photos of places in the map area - people's names and addresses - where your favourite clothes shops are

1  **the data you want to display on the map** - areas at risk of flooding GIS software a computer

the map you want to use Data is anything that can be shown on a map. **3**  / **2** 

4 