

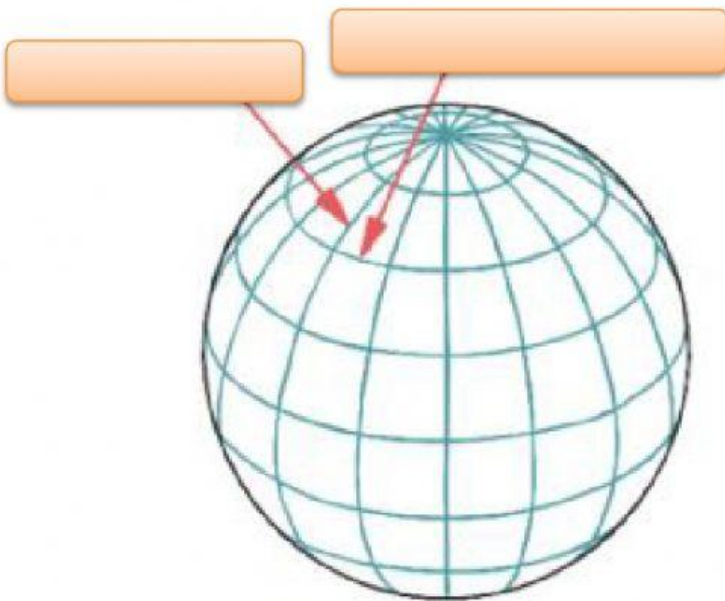
Name:

Class:

Date:

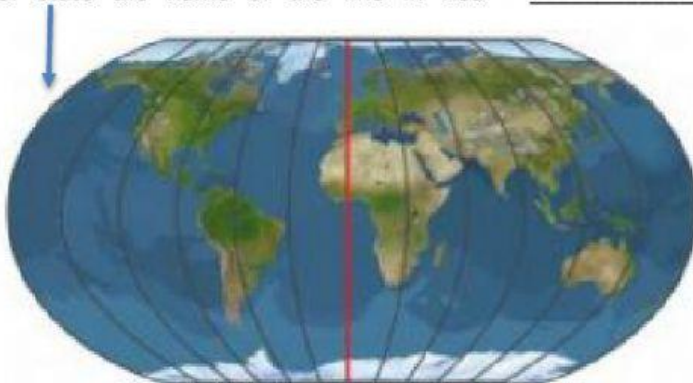
On the space provided insert the correct answer based on the image shown:

1. label the lines on the globe that the arrows are pointing to

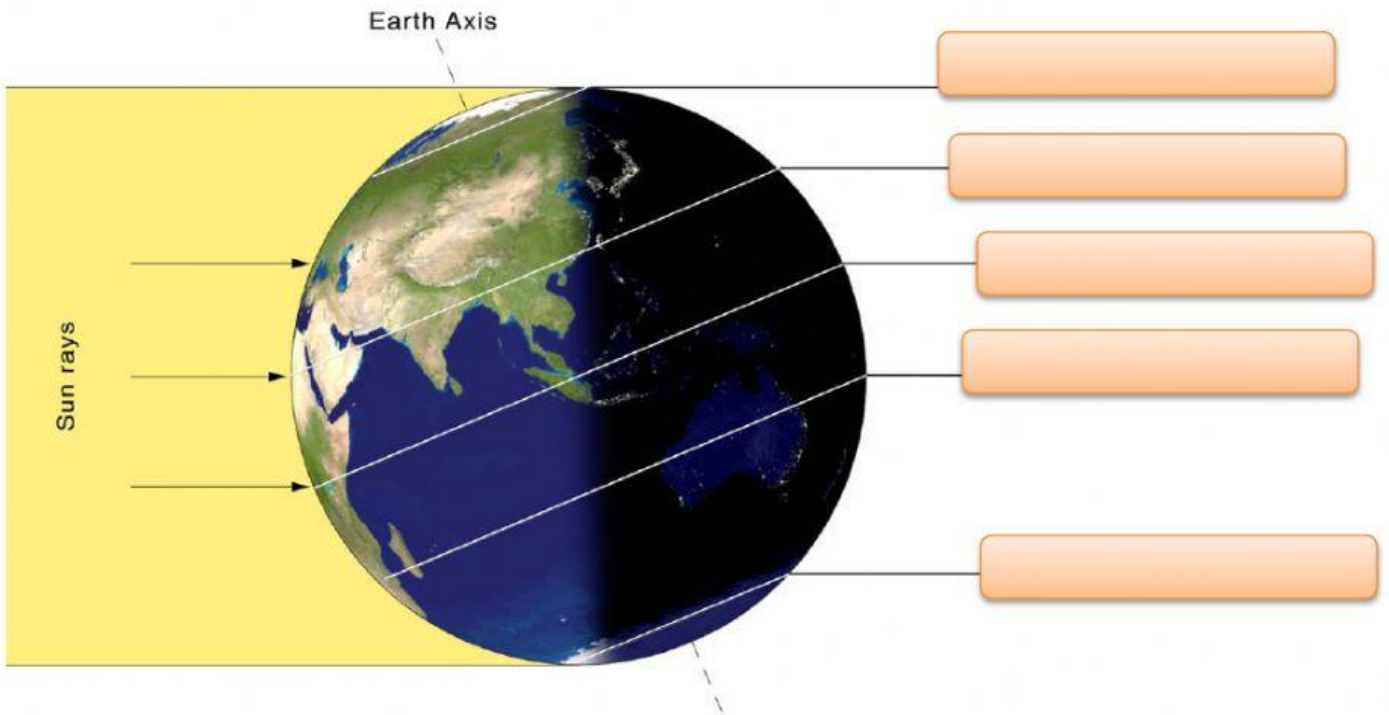


2. State the name of the line in Red - _____

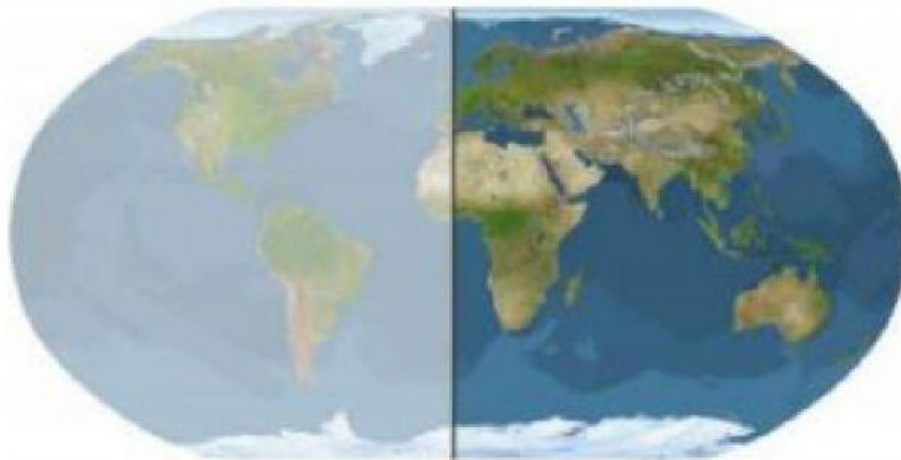
3. State the name of the line in Red - _____



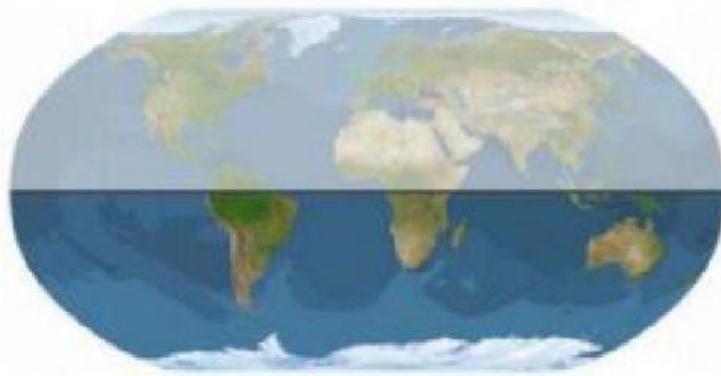
4. Label the areas which are identified in this image:-




5. State the name of the portion of the globe that is **NOT** shaded _____



Name: Class: Date: 6. State the name of the portion of the globe that is **NOT** shaded



8. Label the points on this compass rose with the correct initials:-



Indicate with an R for Relative and an A for absolute location by place the R or A on the line provided

_____ Describing where you go to school, you say: "Near by the Flag Monument at the entrance of the

city"

_____ Describing where your classroom is at PHS, you say "Room 3 class 1H"

_____ Describing where Corozal Town is, you say: "38° N, 84° W"

_____ Describing where the municipal airstrip is you say, "behind the Marion Jones Sporting complex".