

TYPES OF MAPS

Drag and drop the information/pictures below into their matching boxes.
Screenshot and upload to Google Classroom when you're finished.



Road Map

Political Map

Topographical Map

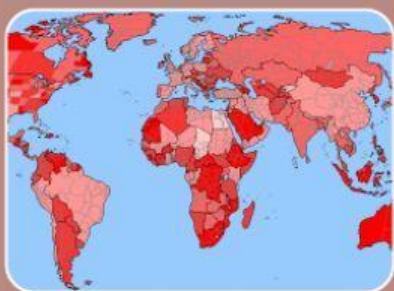
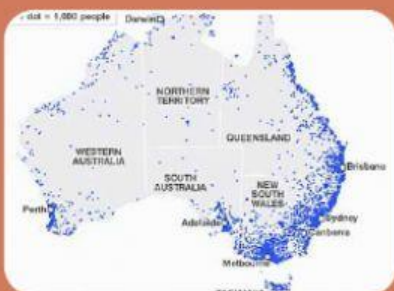
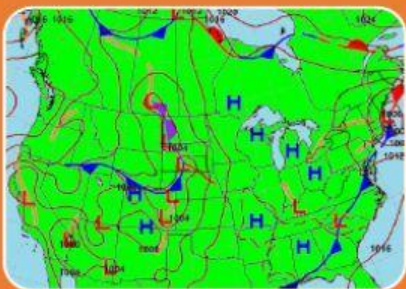
Physical Map

Shows the locations and names of natural features of a place. Includes deserts, mountains, rivers, lakes, volcanoes etc.

Shows the locations and names of man-made features of a place. Includes towns, borders, states etc.

Shows the shape of the land by using contour lines. Numbers show the height of the land above sea level.

Shows road and transport routes as well as town names, labels etc. Used for navigation and travel.



Choropleth Map

Weather Map

Dot Distribution Map

Flow Map

Uses different shades of the same colour to display information/data about a place.

Shows movement from one place to another. Thickness/colour of arrows shows frequency of movement.

Shows the location/distribution of a chosen feature using dots.

Shows conditions in the atmosphere, such as air pressure, wind speed and direction.