CHILE's Geography: ***Natural Zones – Terrains - Natural Resources – Economic Activities and Climates.***

1. **Trace a line between the zone of Chile and its corresponding name.**

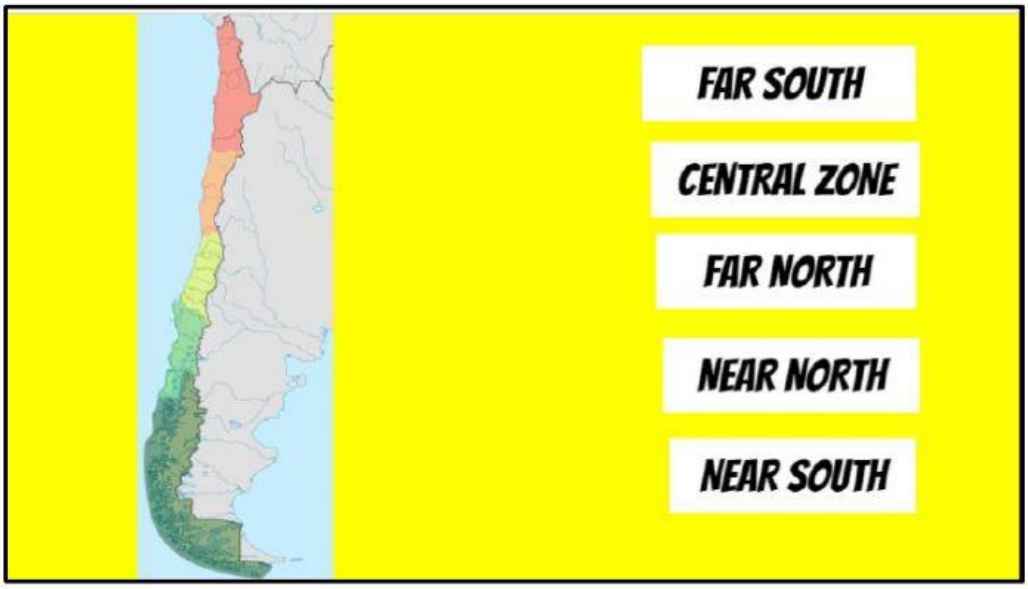

2. **Label the following illustration by dragging and dropping the right denomination.**

INTERMEDIATE DEPRESSION

TERRAINS OF CHILE.

COASTAL PLAINS

COASTAL MOUNTAIN RANGE

ANDES MOUNTAIN RANGE

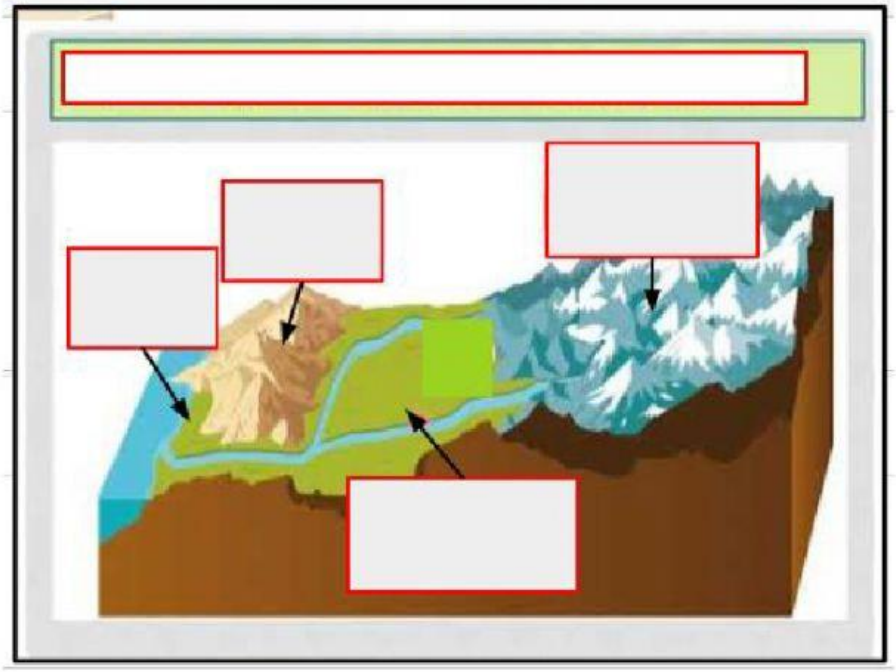

LIVEWORKSHEETS

3. **Choose the most suitable word in the following text. (8 words)**

How does climate define human economic activities developed in different places?

As you already know, Chile is a diverse country in terms of landscape and climate too. This is due to the extension our country has in South America. According to several authors, Chile is said to be ***the country in the world*** with 4.264 km length (if you measure it from to), which does not mean it is the biggest one on Earth.

In any case, this condition allows a wide variety of all along the Chilean territory. As a consequence, there are also different kinds of flora, fauna, and other natural depending on the they are found.

So if you are in the Near North, do you think you will be able to work in forestry?, or if you go on vacations to Torres del Paine in the , would you be able to take a sunbath at a hot and sunny beach?. It might sound quite obvious, but if you do not know the type of climate each zone has, it is going to be hard for you to relate it with their main .



LIVEWORKSHEETS

4. **Drag each piece of information to its place in the chart below.**

Characteristic → / ↓ *Zone*	Main cities/towns	Economic Activities	Geographical feature(s)	Most inhabitants are found here…(Terrain)	Climate	Hydrography
Far North						
Near North						
Central Zone						
Near South						
Far South						

LIVEWORKSHEETS