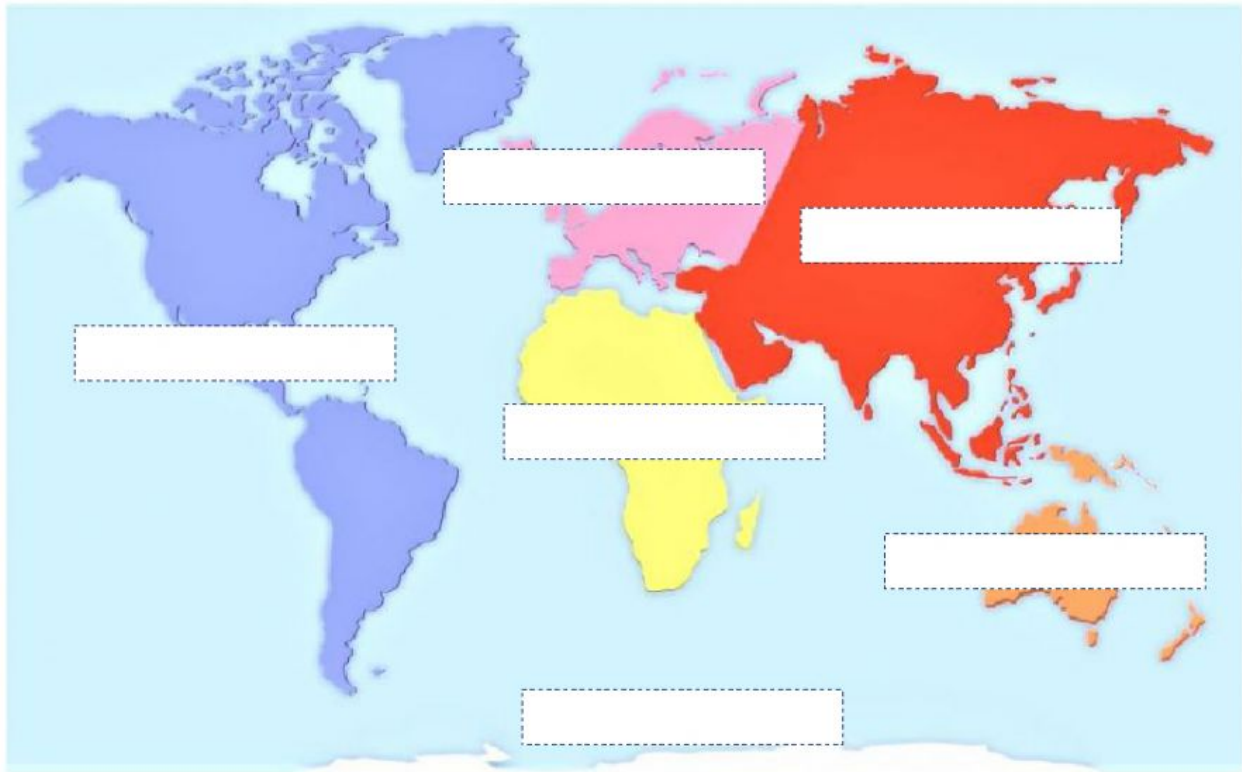


AROUND THE WORLD

1. Drag and drop the name of continents in the right place.



The Americas

Asia

Africa

Europe

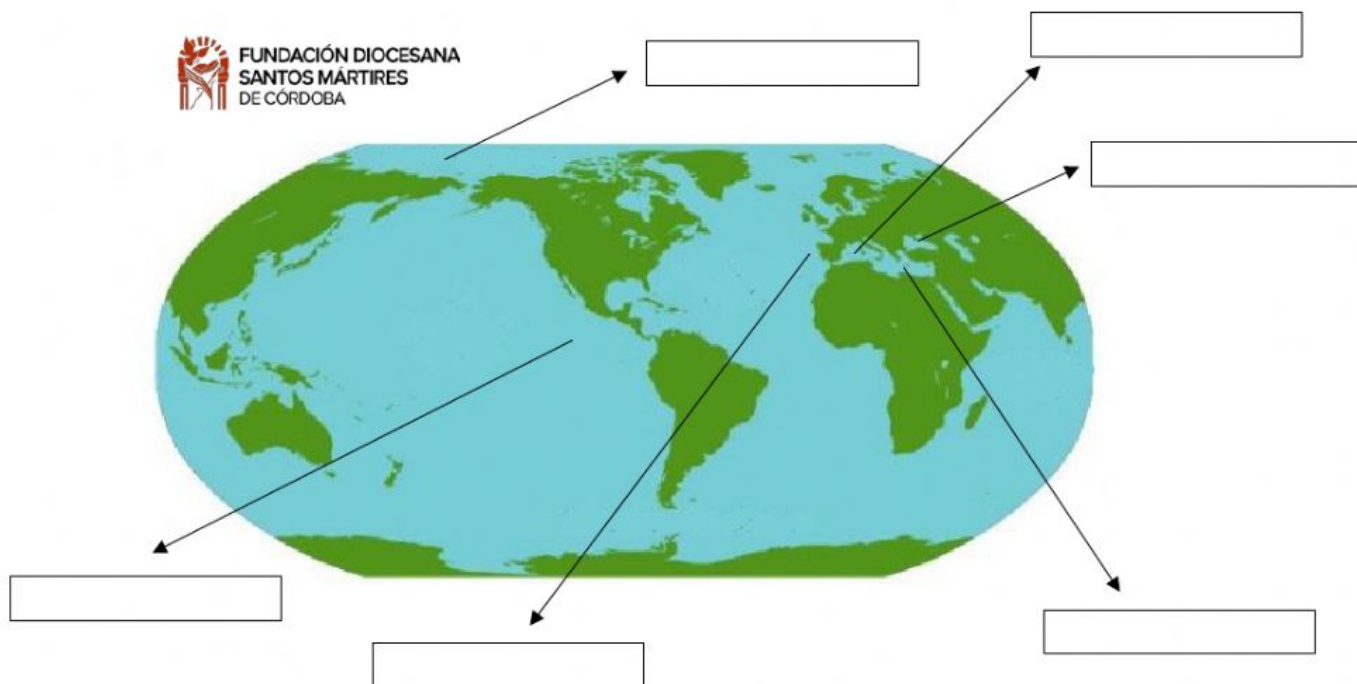
Oceania

Antarctica

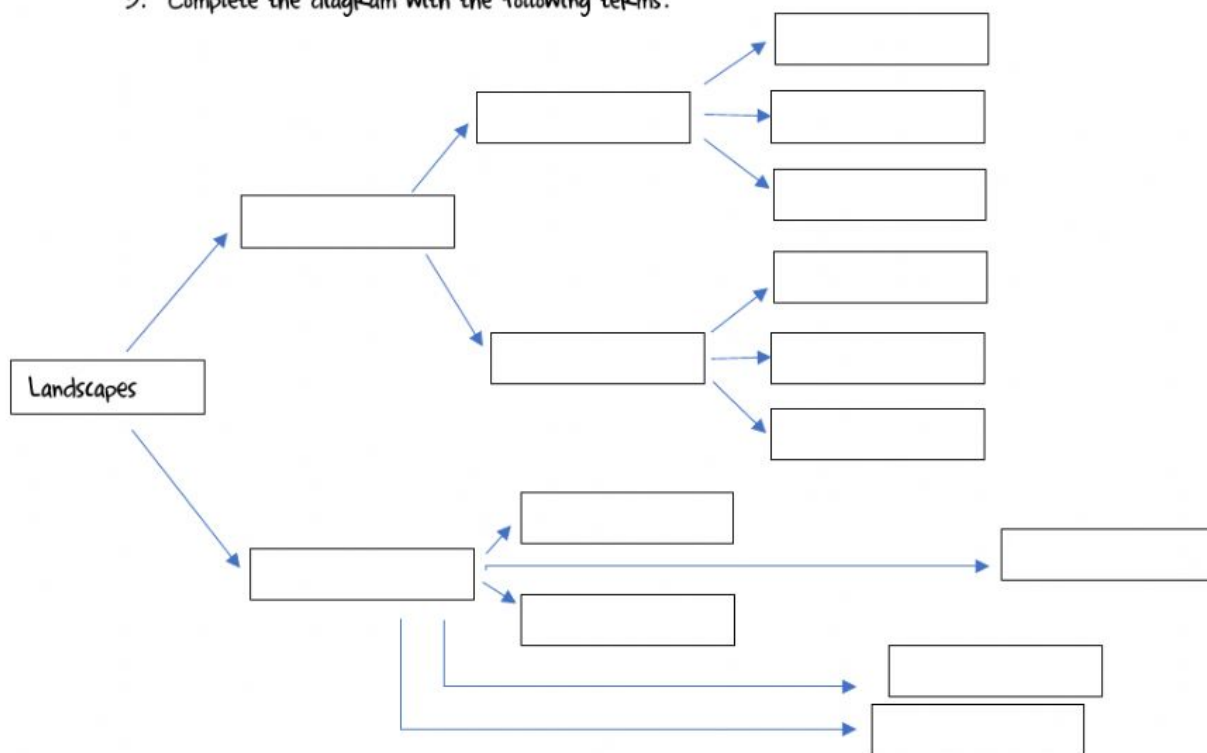
2. Write the name of the oceans depending on where they are.



FUNDACIÓN DIOCESANA
SANTOS MÁRTIRES
DE CÓRDOBA



3. Complete the diagram with the following terms.



Coastal landscape

Valleys

Plateau

Low areas

Beach

Mountain Range

High areas

Inland landscape

Bay

Cliff

Hills

Plains

Mountains

Archipelago

Island



4. Decide if the following sentences are true (T) or false (F), and correct the false ones.

The largest continent on Earth is Oceania. ☐

The smallest continent on Earth is Europe. ☐

The Mediterranean Sea surrounds the Balearic Islands. ☐

The highest mountain in the Iberian Peninsula is Mulhacen. ☐

The Cordillera Cantabrica crossed across the south coast of Spain. ☐

The Pyrenees is the mountain range that separates Spain from France. ☐



5. Write the name of each landscape.

