Maps and Directions with Locations

Activity 1 — Write the names of the locations from the map.

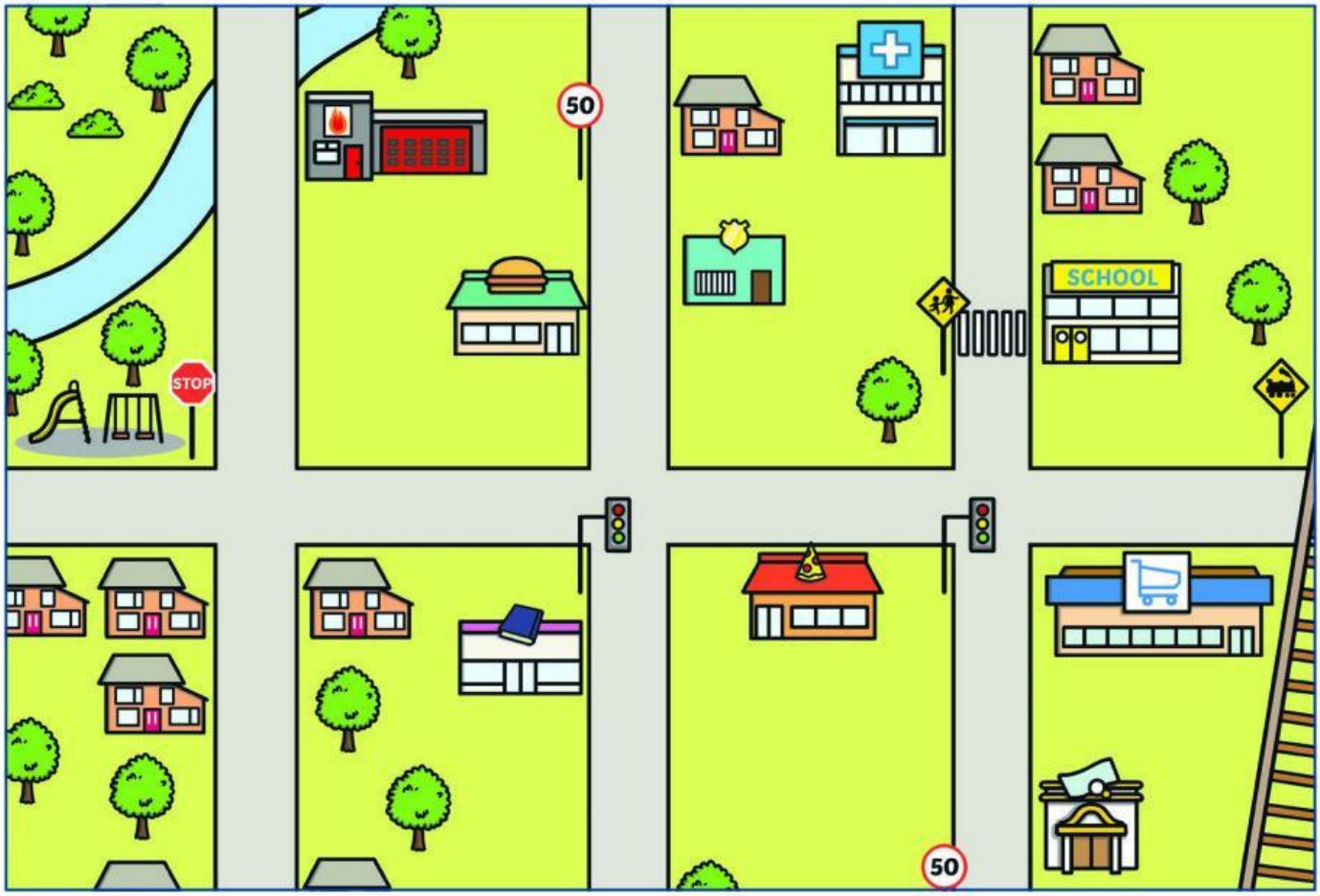

1. school

2. _____

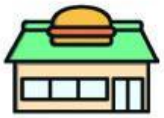

3. _____

4. _____

5. _____

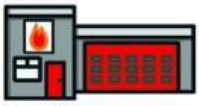

6. _____

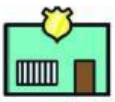

7. _____

8. _____

9. _____

10. _____

LIVEWORKSHEETS

Activity 2 — Answer the following questions looking at the map from Activity 1.

1. **How do I go from the fire department to the library?**

_____

_____

2. **How do I go from the bank to the hospital?**

_____

_____

3. **How do I go from the playground to the police station?**

_____

_____

4. **How do I go from the hamburger restaurant to the supermarket?**

_____

_____

5. **How do I go from the pizza restaurant to the school?**

_____

_____

Disclaimer: This resource has been made for the purpose of teaching English language learners. We know that students can be learning English in many different places, in many different ways and at any age, so we try to keep these resources as general as possible. There are many acronyms associated with English language teaching. These include (but are not limited to) ELT, TEFL, EFL, ELL, EAL and ESOL. While the term ESL may not fully represent the linguistic backgrounds of all students, it is the most widely recognised term for English language teaching globally. Therefore, we use the term 'ESL' in the names of our resources to make them easy to find but they are suitable for any student learning to speak English.

LIVEWORKSHEETS

Activity 3 — Draw the path on the map following the directions below.



1. Start at the school.
2. Go straight down.
3. Turn right.
4. Go past the pizza restaurant.
5. Stop at the playground.
6. Go straight up.
7. Turn right.

Where are you? _____

Activity 4 — Think of a place in your town and give directions from your house to this place.

_____

_____

_____

_____

_____

LIVEWORKSHEETS