

Our World

1. Label the Earth representations.

A _____ is the same shape as the Earth. It's a sphere.

On a _____ you can see all the continents and oceans at the same time. It is **flat**.



globe

world map

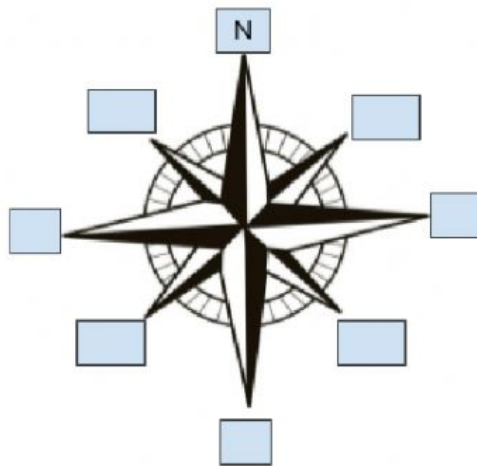
2. Where is Spain on the map?



● Put this red dot in Spain.


What continent is Spain in? _____

3. Write the four cardinal points and the four intermediate points.




4. Label.






The moment when the sun appears in the morning is the



sunrise - sunset - north - west - south - east

5. Drag and drop. Follow the North, South, East and West directions and put each shape in the correct place.



- 5 steps South, 1 step East 
- 3 steps South, 2 steps West, 4 steps North 
- 5 steps East, 3 steps North, 6 steps West 
- 2 steps South-East 
- 2 steps East, 4 steps North-East 
- 3 steps South-West, 5 steps West 