


1. Write the names of the **landforms** in the spaces:

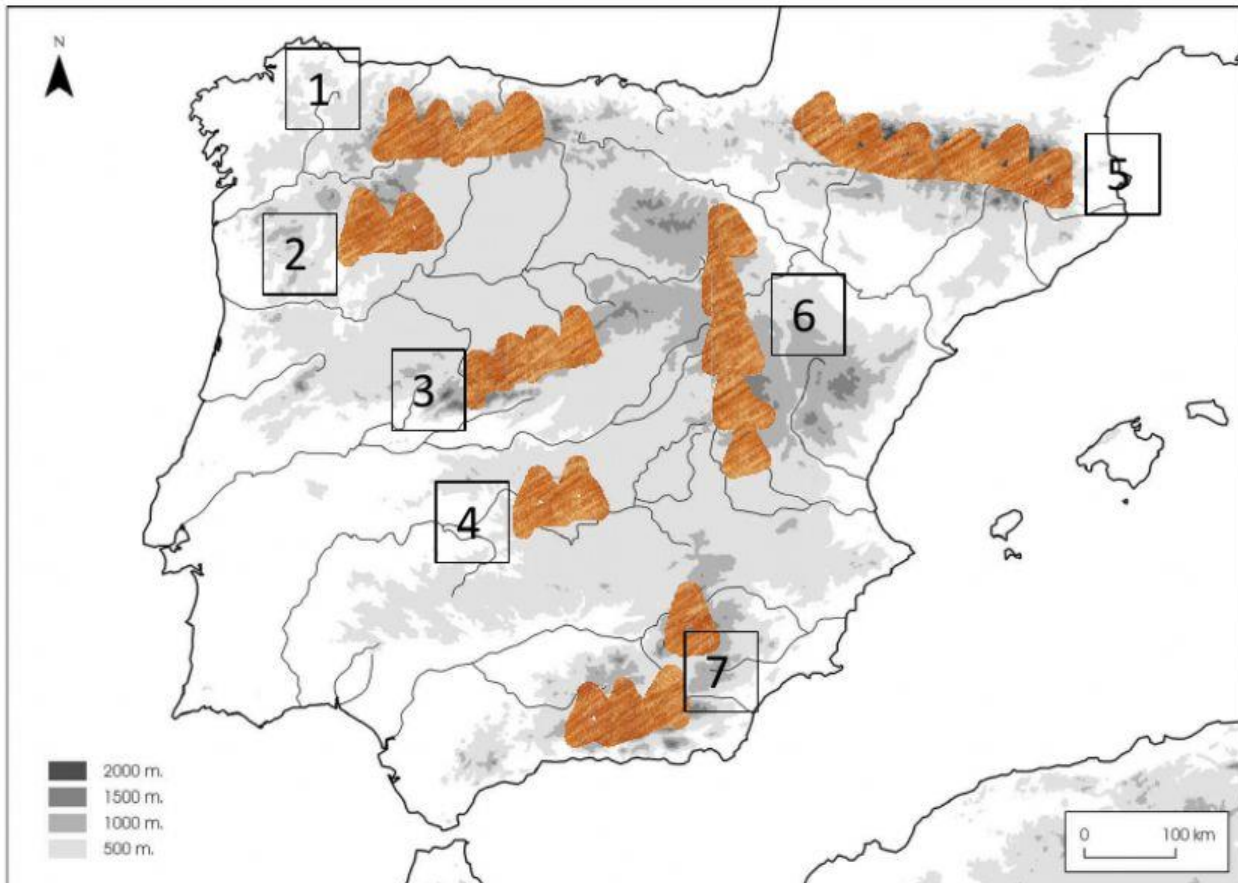


2. Describe the picture. Give information about **the type of landscape and use all the vocabulary** that you know (landforms).





3. Write the name of the most important **mountain ranges** in Spain and answer the questions.



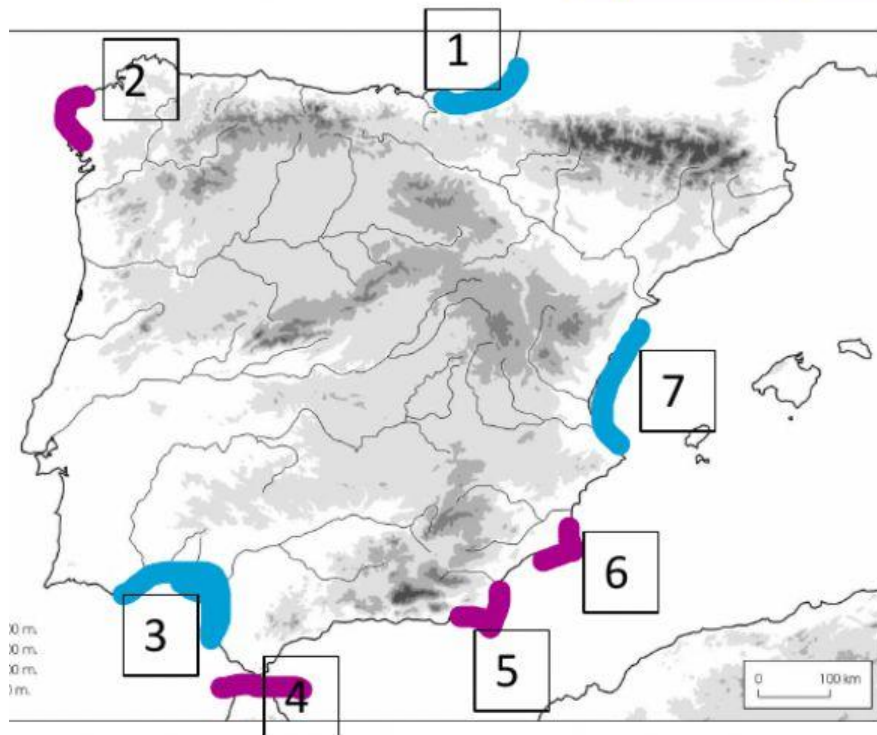
1. _____
2. _____
3. _____
4. _____
5. _____
6. _____
7. _____

-What is the name of the mountain range that **separates Spain and France**? _____

- Which name do we give to the mountains that we have in the **Basque Country**?

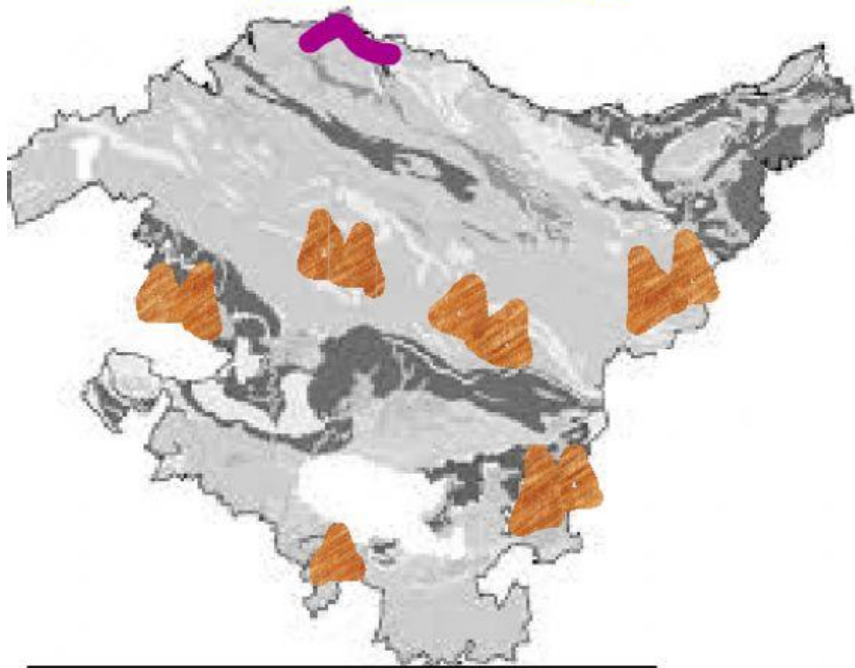
- Name of the **highest peak** (mountain) in Spain.

4. Fill the blanks with the **capes and gulfs** of Spain.



1. _____
2. _____
3. _____
4. _____
5. _____
6. _____
7. _____

5. Use the names of the landforms that you have in the box and complete **(Basque Country)**.



1. _____
2. _____
3. _____
4. _____
5. _____
6. _____
7. _____

- Toloño
- Cape Machichaco
- Gorbea
- Sierra de Urbasa
- Sierra de Aralar
- Aitzgorri
- Sierra de Salvada