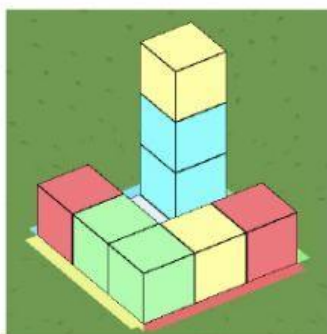
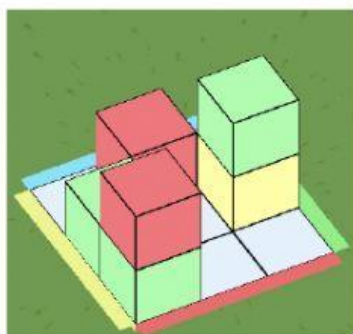


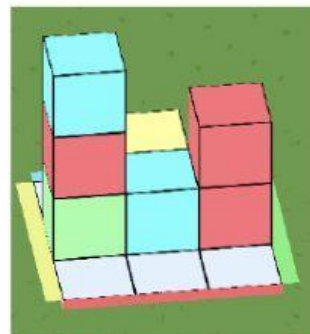
Relaciona les següents figures amb les seves vistes zenitals:



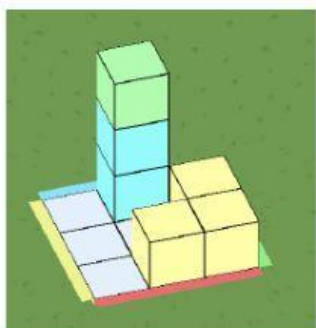
1



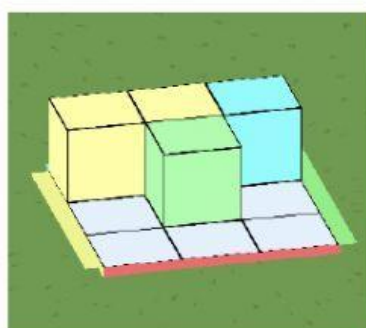
2



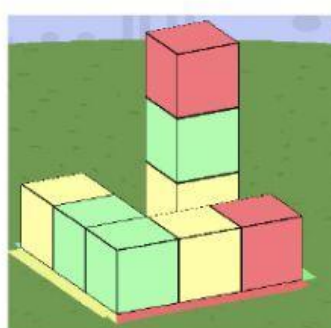
3



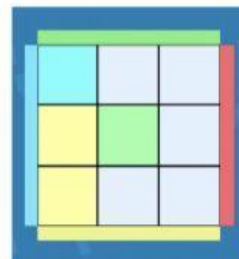
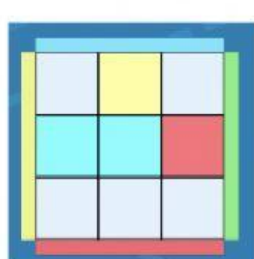
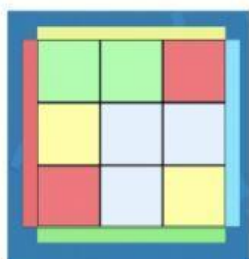
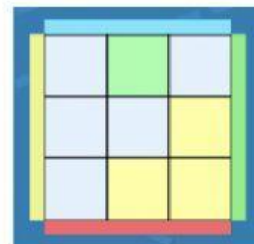
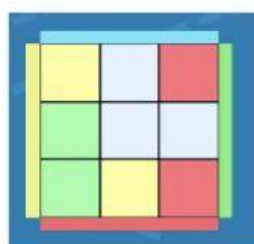
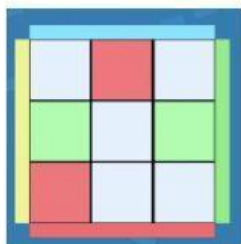
4



5



6



Imagina que del punt A al G hi ha 12 cm en el mapa. Quants cm hi haurà en la realitat?

