

Our world

Write. Use: **globe, map, plan** and **world map**.



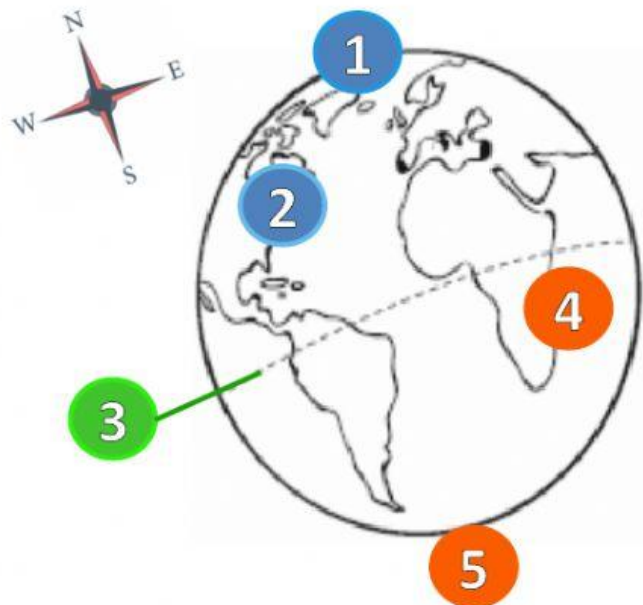




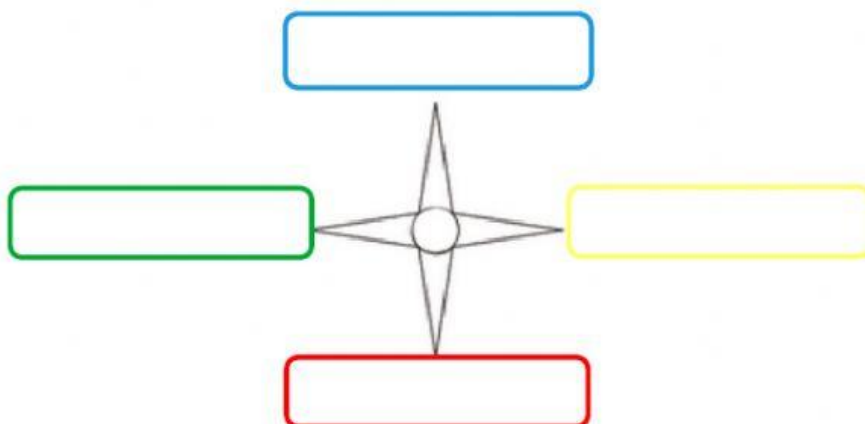


Write. **South Pole, Northern Hemisphere, North Pole, Equator** and **Southern Hemisphere**

<input type="text"/>	1
<input type="text"/>	2
<input type="text"/>	3
<input type="text"/>	4
<input type="text"/>	5



Write the cardinal points.



Label the map. Drag and drop.

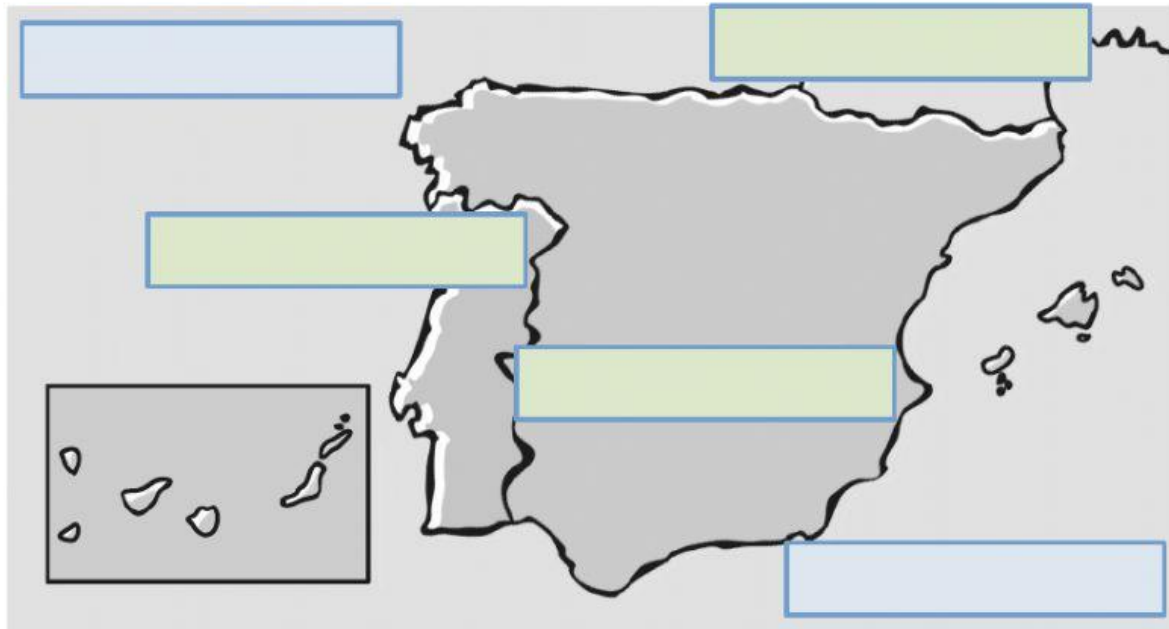
France

Portugal

Spain

Mediterranean Sea

Atlantic Ocean



Match the country with its flag.

France •

Portugal •

Spain •

United Kingdom •



Remember the 5 Continents. **Label:** Africa, America, Asia, Australia and Europe.

