COASTAL LANDSCAPE

BAY: Where the coastline curves inwards and lets in the sea. Bays often have beaches.

BEACH: area of low, flat land next to the sea, made of sand or rocks.

A big bay is called **GULF.**

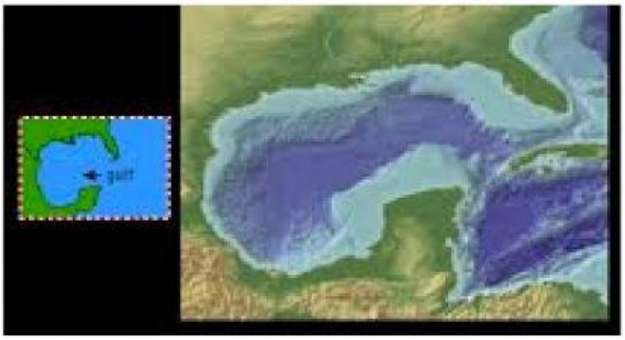

HEADLANDS: Narrow pieces of land that project from the coastline into the sea.

When the land rises abruptly from the sea and forms a wall of rock, we call it: **CLIFF**

ISLAND: an area of land completely surrounded by water.

A group of islands is called an **ARCHIPELAGO**

PENINSULA: land surrounded by water on three sides.

The strip of land that connects a peninsula to the main land is called **ISTHMUS.**

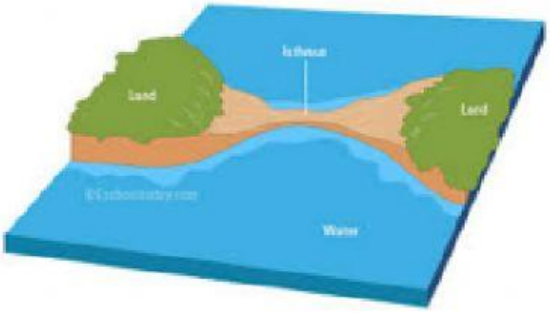

Find five features of coastal landscape in the wordsearch. Write each word next to the correct picture:

beach

u	s	u	q	p	n	r	b	a	y	j
o	c	s	l	g	a	i	t	p	n	y
q	t	y	u	c	t	n	j	s	t	u
w	a	t	s	b	e	a	c	h	y	r
a	r	c	h	i	p	e	l	a	g	o
z	t	a	g	u	r	s	i	n	l	c
x	t	p	n	o	l	j	f	l	g	l
y	r	e	i	b	a	o	f	r	s	u
e	f	c	i	s	l	a	n	d	b	n



Inland and coastal landforms:

archipelago hill plateau headland
beach cliff depression bay valley
mountain island plain

INLAND LANDFORMS	COASTAL LANDFORMS

Complete the definitions with the words in the activity above:

a. _____ are natural features of the Earth´s surface.

b. A _____ is a small rounded elevation of land.

c. A _____ is a large, high area of flat land located 600 meters or more above sea level.

d. If the land sinks below the surrounding area, it is called a _____.

e. A _____ forms where the coastline curves inwards and lets in the sea.

f. When land rises abruptly from the sea, forming a wall of rock, we call it a _____.

g. A group of islands is called an _____.