1.Arrastra los elementos del plano

escala leyenda puntos cardinales

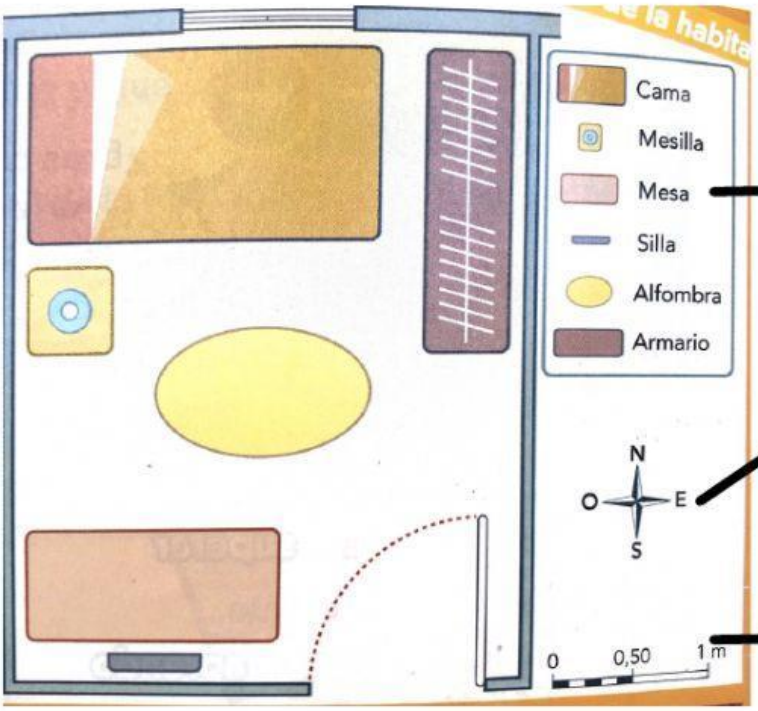

2.Arrastra los tipos de mapas

político temático físico

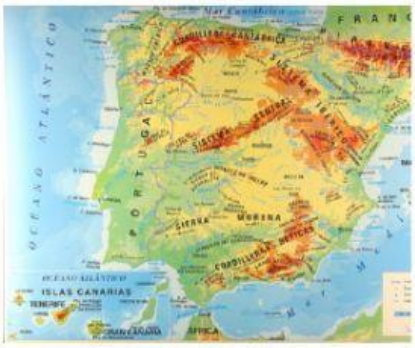

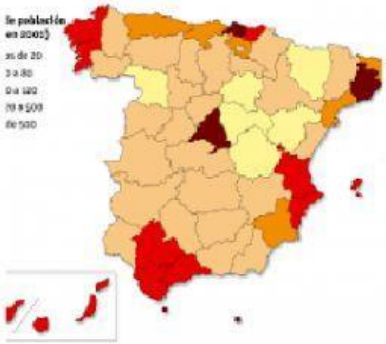

LIVEWORKSHEETS

3.Arrastra las palabras

mapamundi **globo terráqueo**

4.Arrastra los puntos cardinales

norte **sur** **este** **oeste**

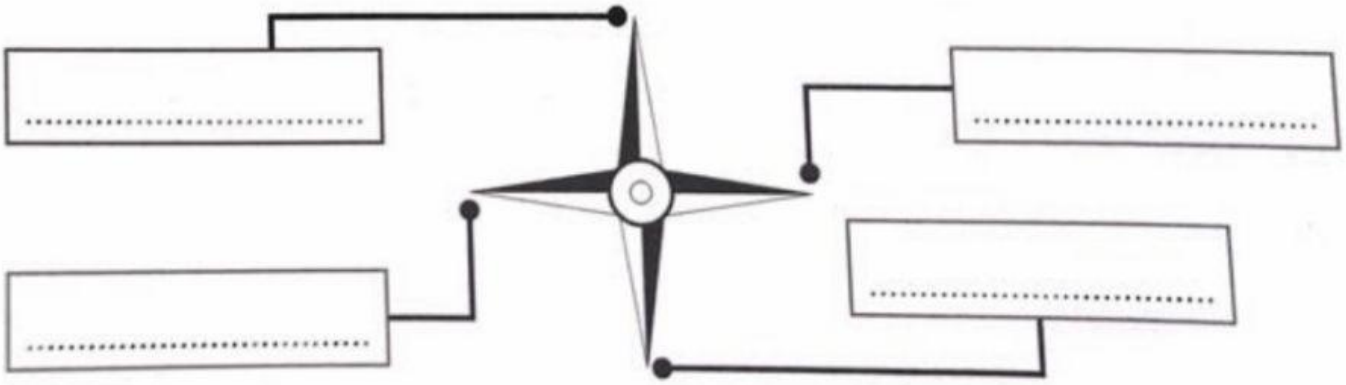

LIVEWORKSHEETS

5.Arrastra los continentes

América Asia Europa África

Oceanía Antártida

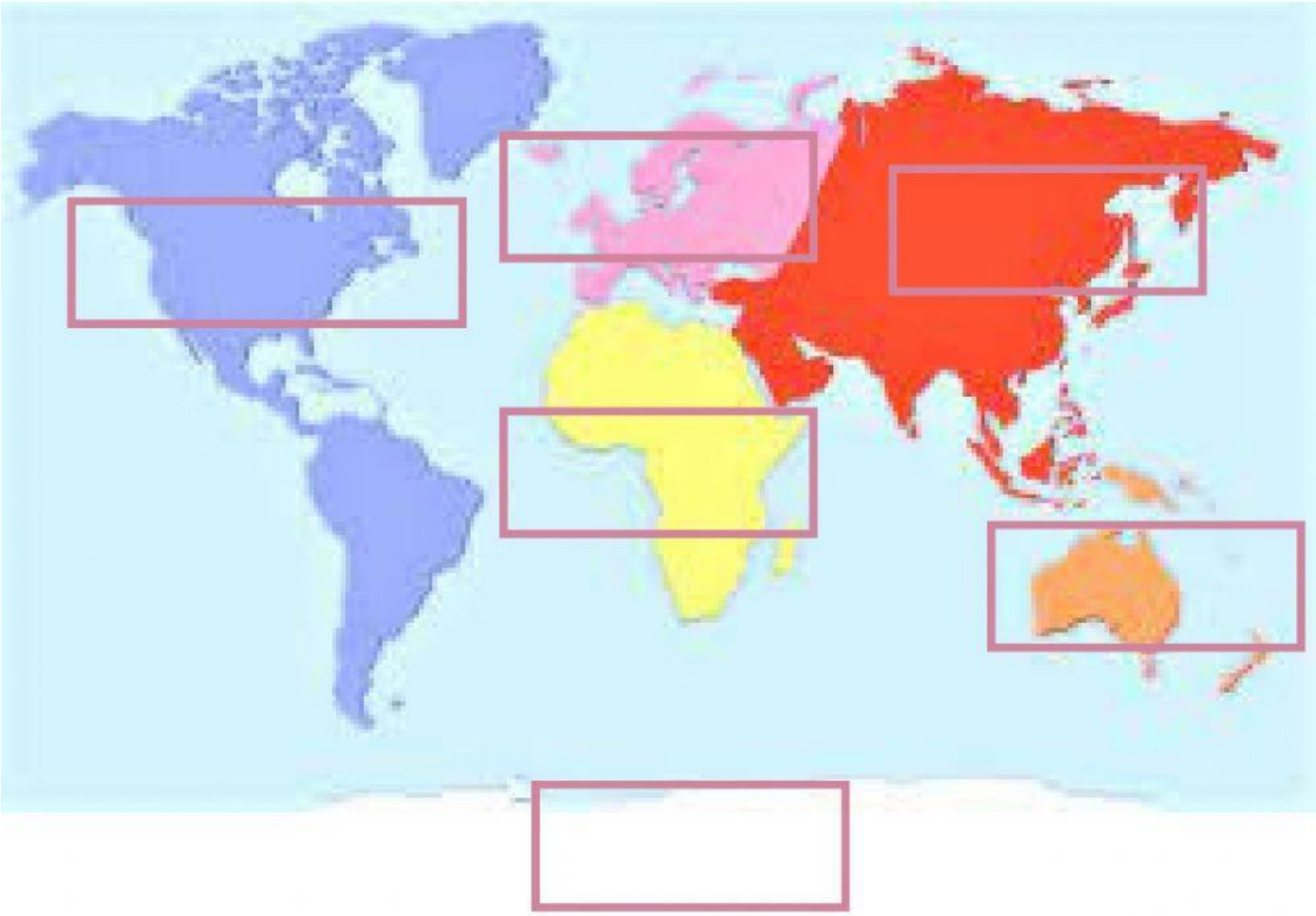

LIVEWORKSHEETS