




## DAY 3 – KPSI: EUROPE

Complete with a cross (X).

	 I don't know	 I know a little	 I could explain it
Can you identify and locate its <b>natural borders</b> on a map?			
Can you locate the most important <b>mountain chains and plains</b> on a map?			
Can you locate the most important <b>rivers</b> on a map?			
Do you know how to read a <b>physical map</b> ?			
Do you know how to read a <b>political map</b> ?			
Can you identify and locate some <b>countries</b> ?			
Do you know the <b>capitals</b> of some countries?			