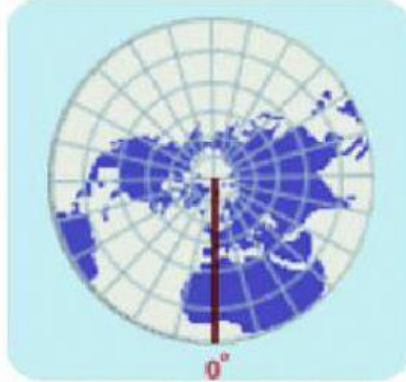


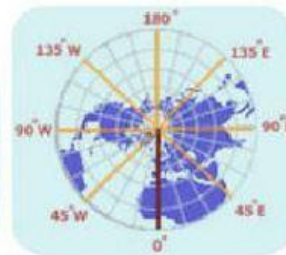
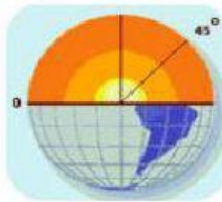
2.4 Location



The equator is an imaginary line that goes around the middle of the Earth.



The prime meridian is a line of longitude that goes north-south through Greenwich, England.



[Figure 2]

What is latitude and what does a measurement of latitude give?

What is longitude and what does a measurement of longitude give?

By looking at the latitude image, tell where the vertex of the latitude lines is?

Where is the 90-degree North latitude line?

How many longitude lines go through the South Pole?

Is the United States in the Eastern or Western Hemisphere? What about India

