


# Reinforcement worksheet

## Unit 1

**Activity 1:** Look at the following **BLUEPRINT** and answer the following questions:




1. which institution is on the **left** of the post office?

- a) Hotel
- b) School
- c) Park
- d) Hospital

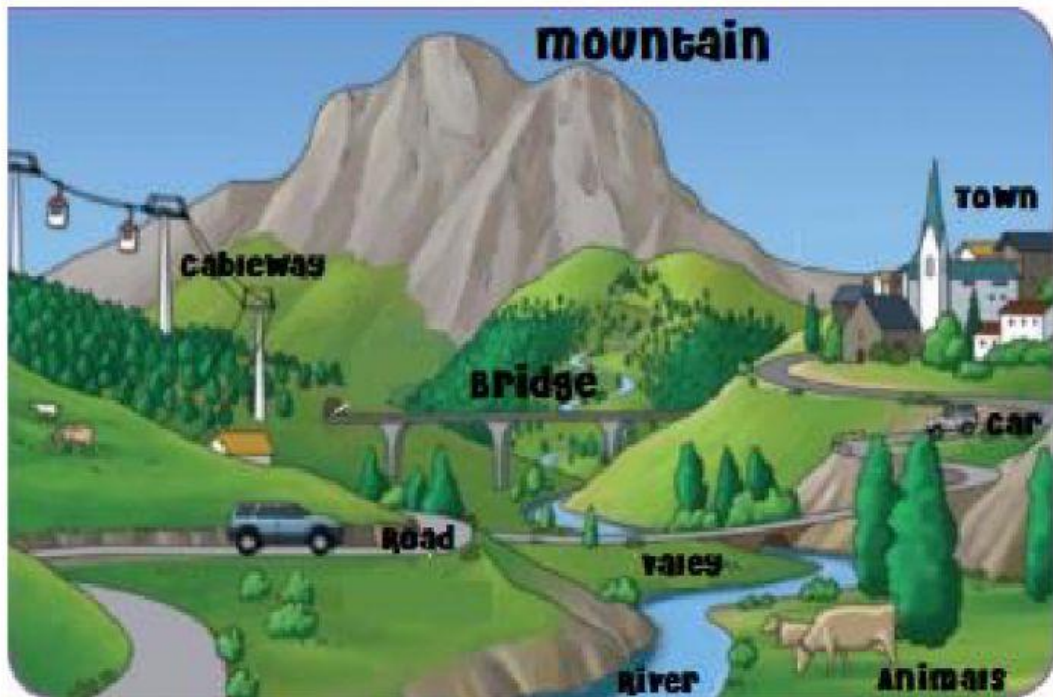
2. **which institution is behind the park?**
- a) Restaurant
  - b) Post office
  - c) Police station
  - d) Hotel
3. **which street is on the right of the restaurant?**
- a) Hope
  - b) Peace
  - c) Responsibility
  - d) Park
4. **which street is between the hospital and the restaurant?**
- a) Happiness
  - b) Love
  - c) Friendship
  - d) Peace
5. **which institution is on the street "hope"?**
- a) School
  - b) Hospital
  - c) Post office
  - d) Police station

**Activity 2:** Drag the names into the correct place. At the top de green ones and the purple ones at the bottom.



Nortø    Estø    North    Oøstø    Sur  
East    West    South    Norøstø    Surøstø  
Norøøstø    Suroøstø    Northwest  
Southeast    Southwest    Northeast

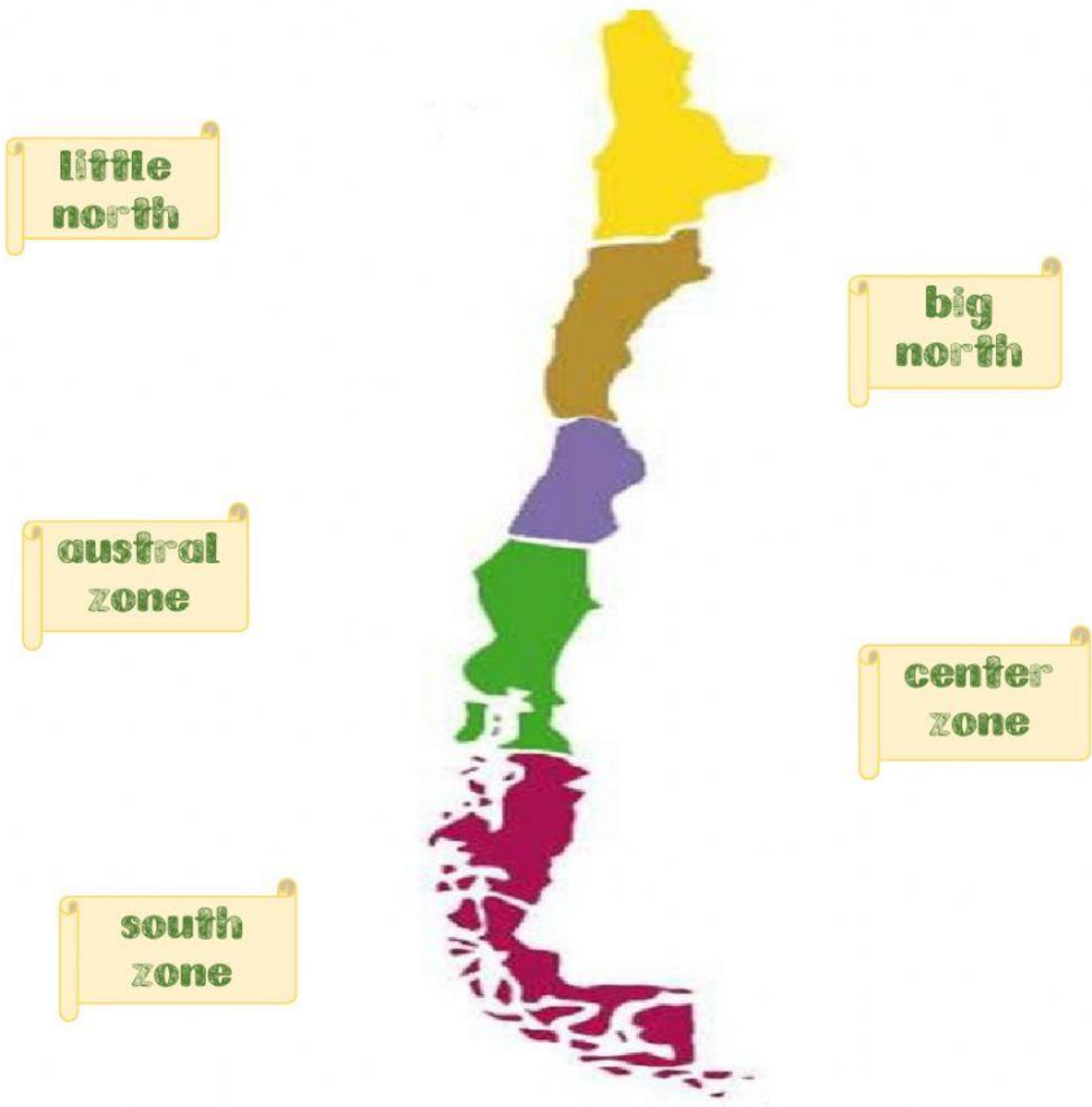
**Activity 3:** Look at the following landscape and classify the elements.



Natural Elements	Cultural Elements



**Activity 4:** Link the Chilean zones

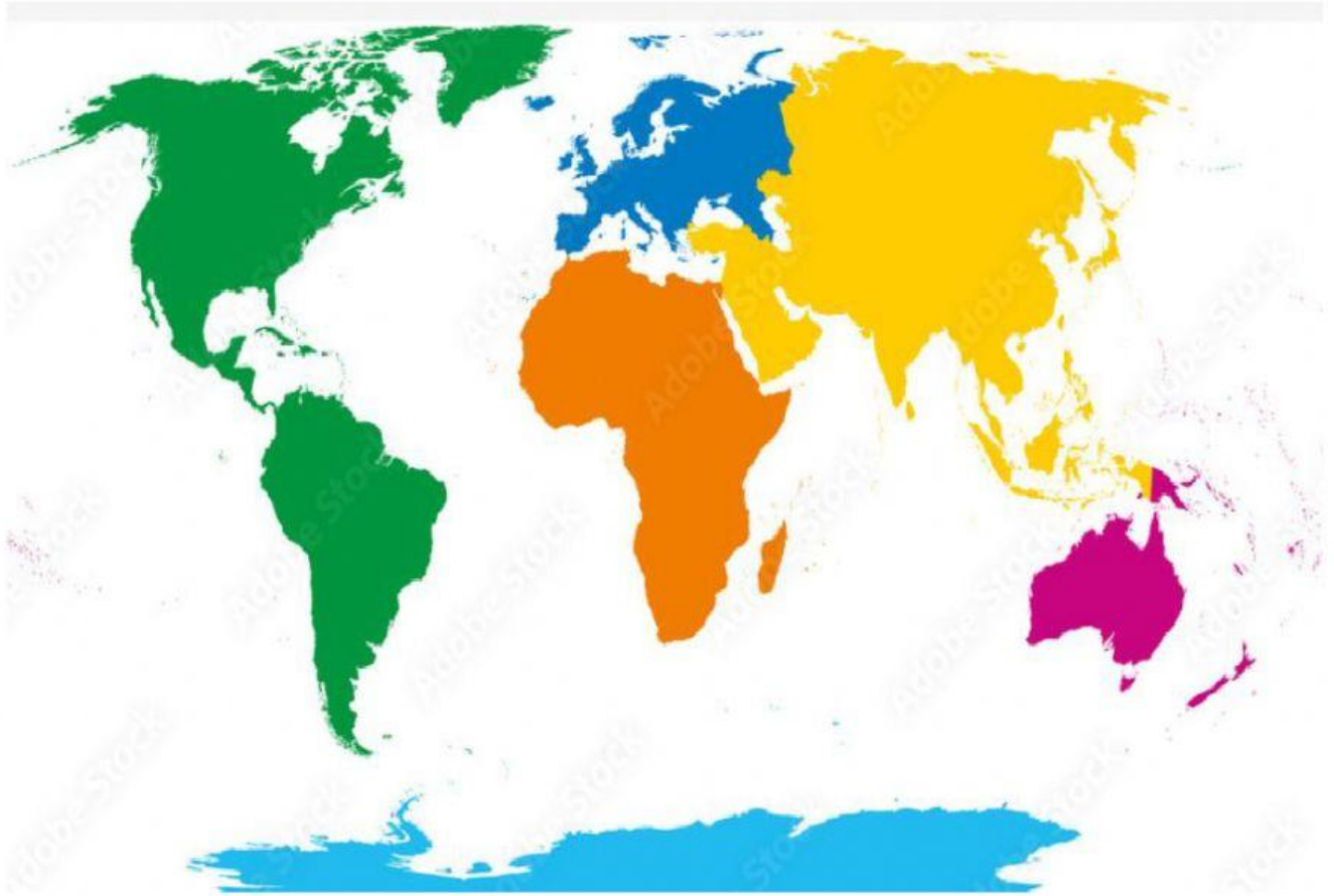


**Activity 5:** Look at the following map and then answer the questions.



1. What is the **name** of this continent?
2. Which is the **ocean** that is on the west of Chile?
3. Which are the **neighbors' countries** of Chile?
4. What is the name of the **capital** of Chile?
5. How is the **shape** of our country?

**Activity 6:** Write the names of the continents both in English and Spanish.



**you have finished! Let's see how you did it...**