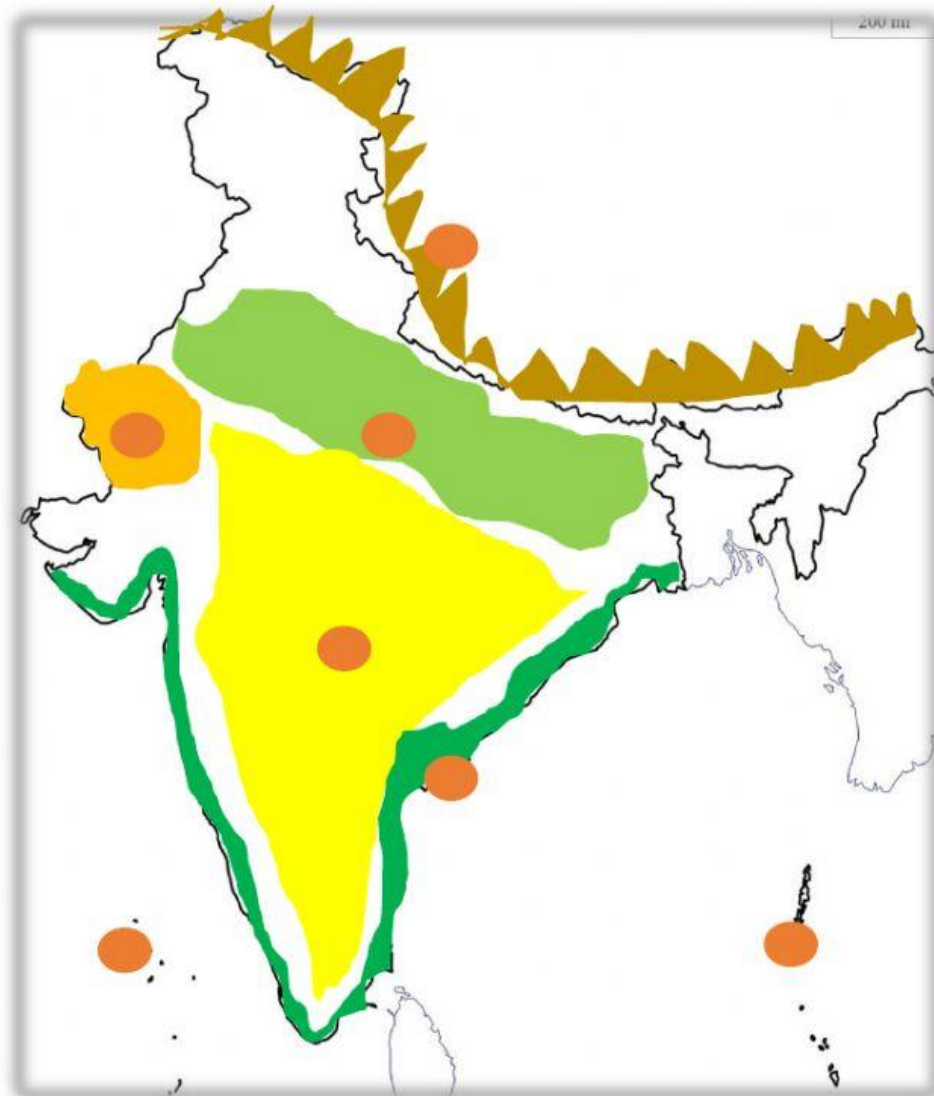


Just write number only

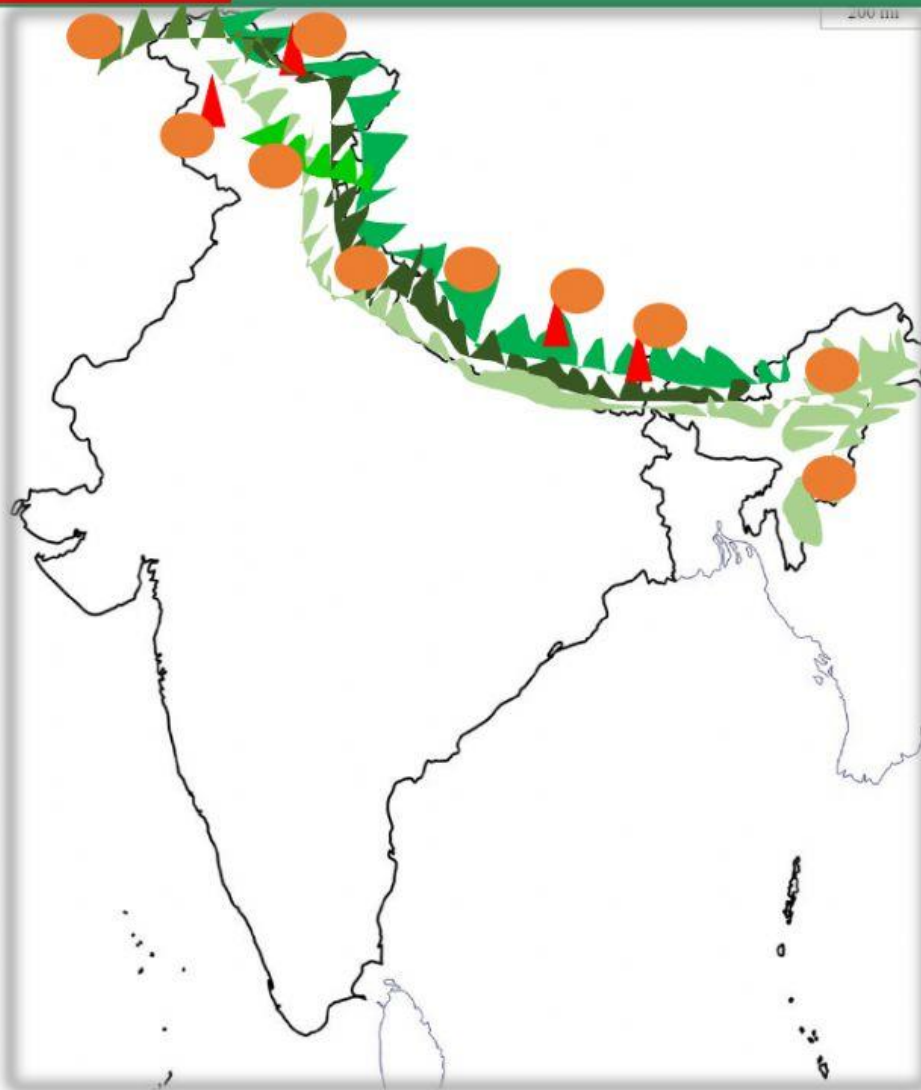
**Major Relief Divisions of India**



- 51. Himalayas
- 52. Indo- Gangetic plains
- 53. Peninsular plateau
- 54. Thar desert
- 55. Islands (Andaman Nico bar, Lakshadweep)
- 56. Coastal plains ( Eastern coastal plains, Western Coastal plains)

Just write number only

Himalayas

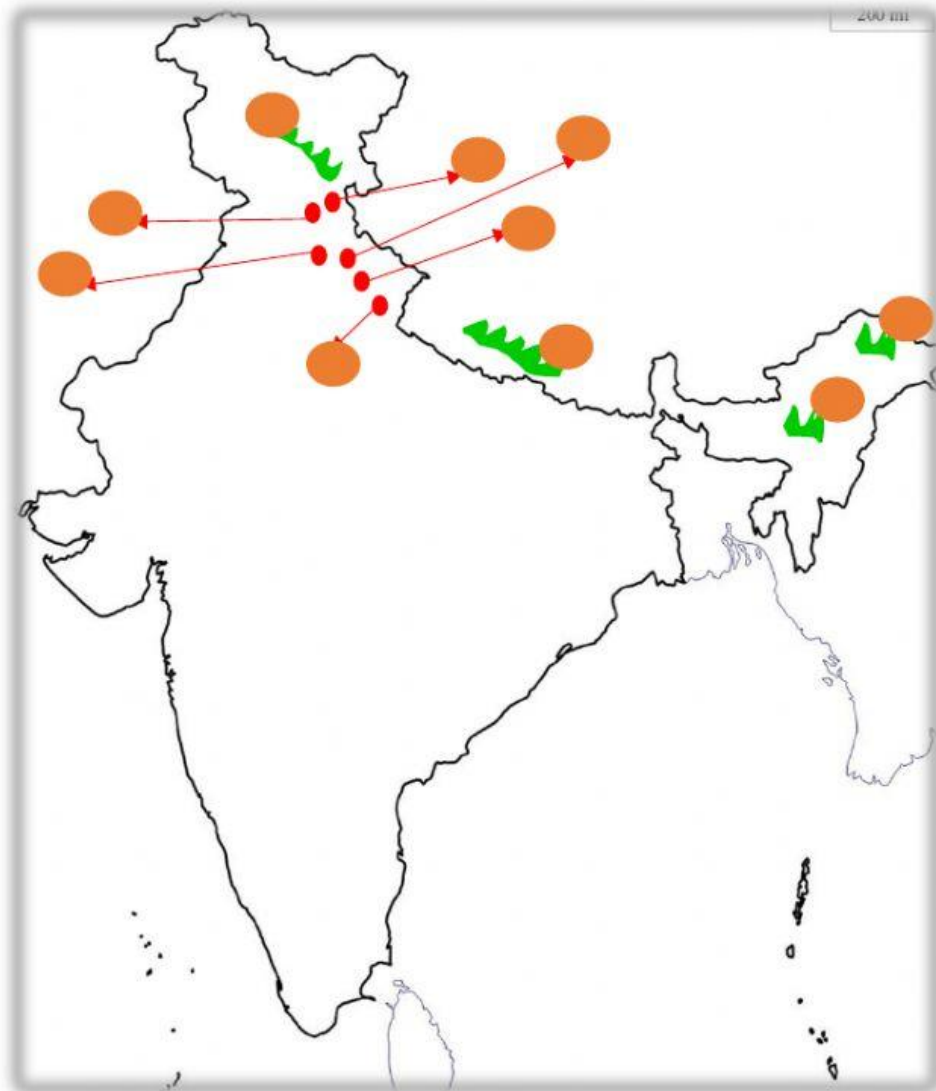


57. Himadri (Higher Himalayas) – The North most range of Himalayas
58. Himachal (Lesser Himalayas)
59. Siwaliks (Outer Himalayas) –The south most range of Himalayas
60. Purvanchal ( The eastern part of Himalayas)
61. The Highest peak in Himalayas ( Mt Everest)
62. The Highest peak in India ( K2)
63. The mountain range where K2 peak situated ( Karakoram Range)
64. The Zaskar range
65. Kanchenjunga
66. Nanga Parbat



Just write number only

Himalayas



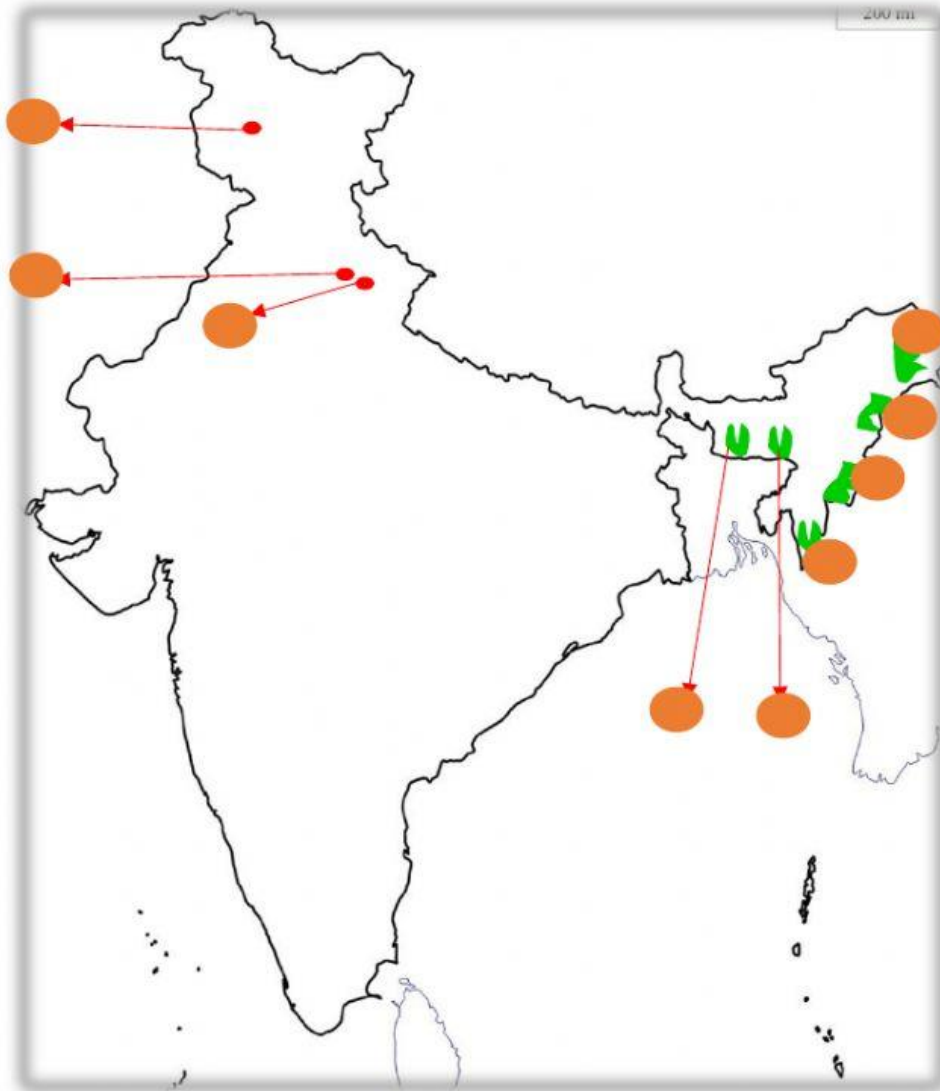
- 67. Kulu valley (Himachal Pradesh)
- 68. Kangra Valley (Himachal Pradesh)
- 69. Missouri (Uttarakhand)
- 70. Raniket (Uttarakhand)
- 71. Nainital (Uttarakhand)
- 72. Capital city of Himachal Pradesh (Shimla)
- 73. Pirpanjal Range
- 74. Mahabharata Range
- 75. Mishmi hills (Arunachal Pradesh)
- 76. Cachar (Assam)





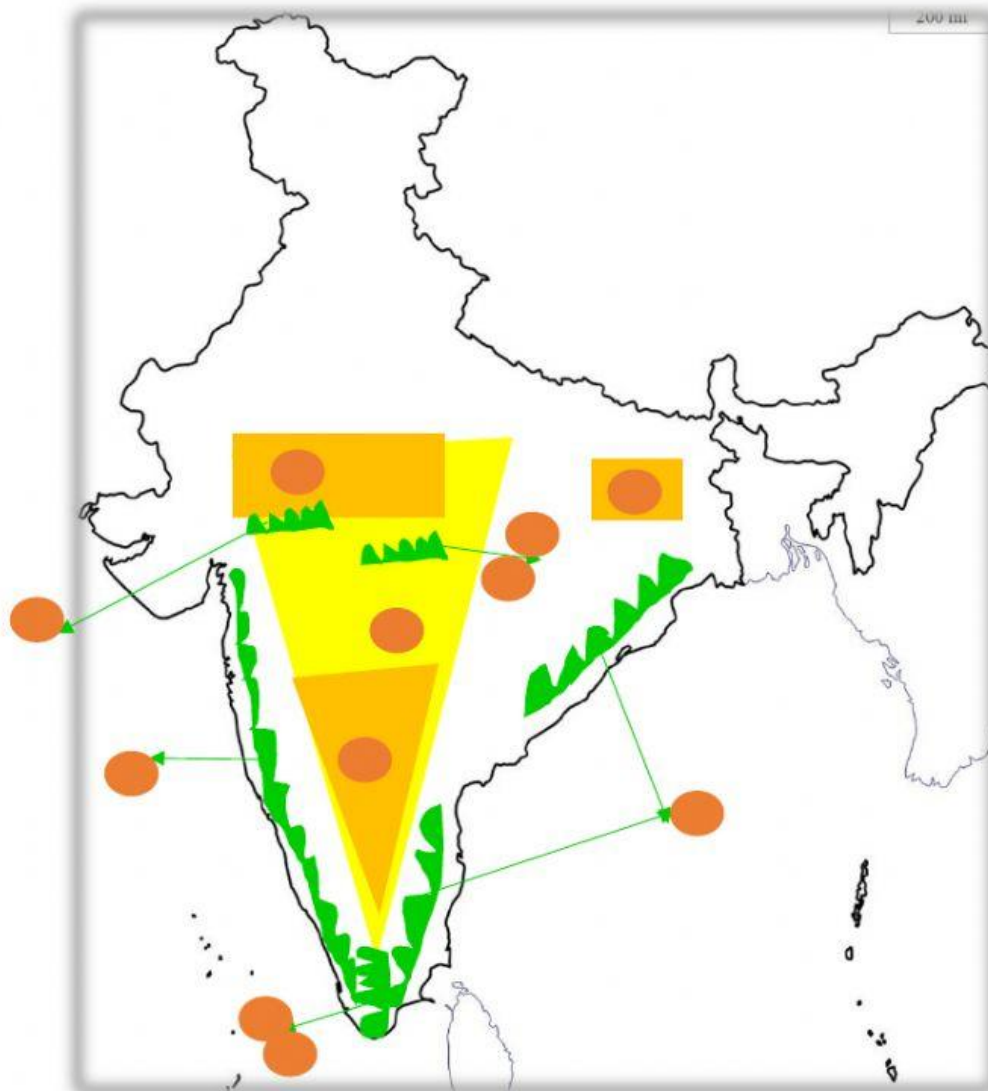
Just write number only

Himalayas



- 77. Dehradun (Uttarakhand)
- 78. Patli Dun (Uttarakhand)
- 79. Kotli Dun (J&K)
- 80. The Patkai Bum (Arunachal Pradesh)
- 81. Naga hills
- 82. Manipuri hills
- 83. The Jaintia ( Meghalaya)
- 84. The Kasi hills(Meghalaya)
- 85. Mizo Hills

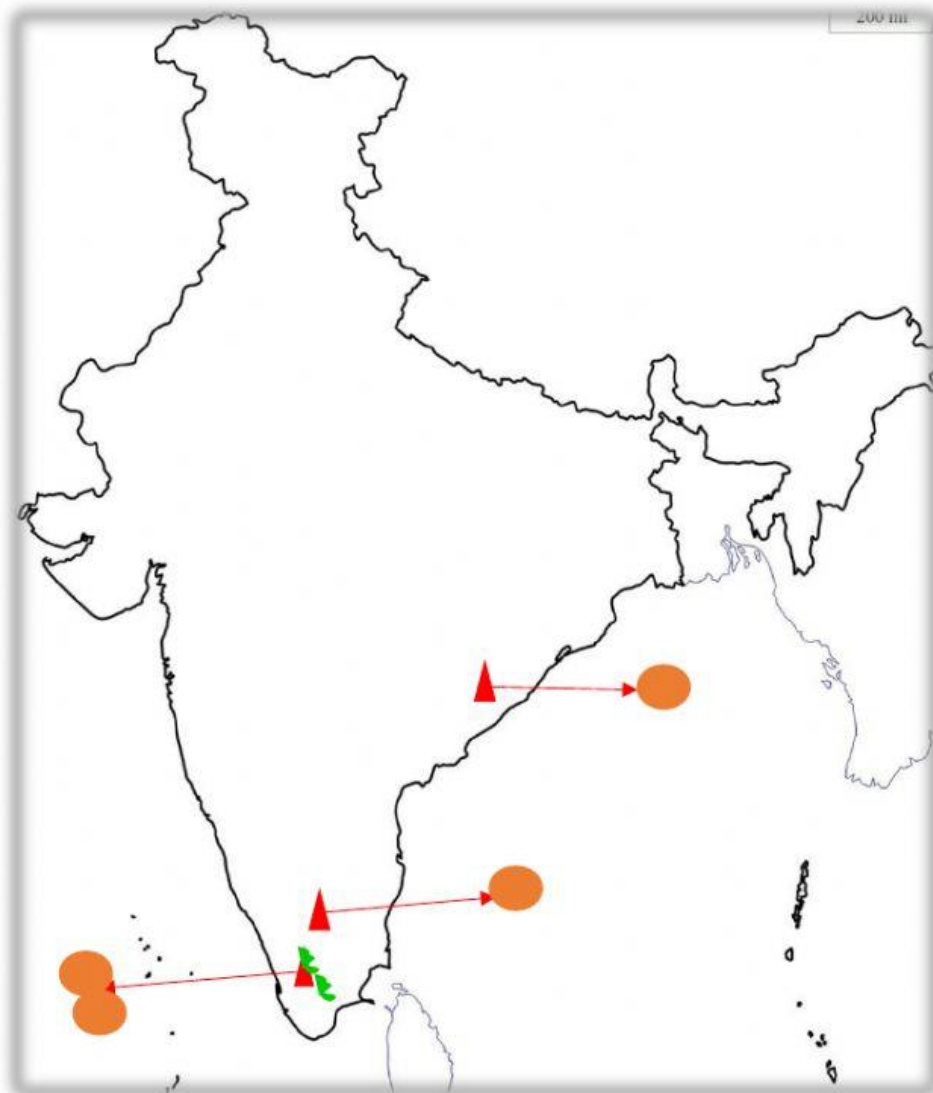
Just write number only

**Peninsular Plateau**

- 86. The Indian Plateau (The Peninsular Plateau)
- 87. The North division of the Peninsular Plateau ( Malwa Plateau-Central high lands)
- 88. The South division of the Peninsular Plateau( Deccan Plateau)
- 89. The Plateau Which is rich in minerals ( Chotangapur)
- 90. The mountain range on the North of Narmada ( Vindya)
- 91. The Northern boundary of Deccan Plateau ( Satpura Range)
- 92. The mountain range on the south of Narmada ( Satpura)
- 93. The Eastern boundary of Deccan Plateau ( Eastern Ghats)
- 94. The Western boundary of Deccan Plateau(Western Ghats- Sahayadri )
- 95. The Southern boundary of Deccan Plateau(Nilagiri Hills)
- 96. The mountain range which is joint Eastern and Western Ghats(Nilagiri Hills)

Just write number only

Peninsular Plateau



97. The Highest peak in Nilagiri Hills  
(Dodabetta)
98. The Highest peak in Western Ghats  
( Annaimudi)
99. The highest peak in Eastern  
Ghats (Aroya Konda)
100. The highest peak in South India  
(Annaimudi)