

The background is a light beige grid. A large, irregular brown shape in the center represents a torn piece of paper. Various hand-drawn icons in brown and dark brown are scattered around: three hearts in the top left, a zigzag line at the top center, a bone in the top right, a globe in the middle right, a paperclip and stars on the left, a feather on the far left, a pencil on the right, an hourglass in the bottom right, a rainbow in the bottom left, and a classical building with columns at the bottom center.

Descriptive Text

Name :

class :

Descriptive Text

Definition

A descriptive text describes a particular object like a place, thing or a person.

Social

Function

The social function is to describe a particular object like a place, thing or a person.

Generic

Structure

Identification

it contains about the introduction of a place, thing or a person being described.

Description

It contains description of something such as a place, thing or a person by describing it's features.

Language

Features

Using a specific participant/ subject

Adjectives are used to add extra information to nouns.

Using simple present tense.



DERAWAN ISLANDS



One of the wonderful tourism in East Kalimantan is Derawan Islands. The islands are located in Berau district, of the coast of East Kalimantan and it is one of the best diving spot in the world. In recent years this place popular as one of the excellent vacation of exotic beach in Indonesia. The beauty of Derawan Islands that you can enjoy such as; diving and snorkeling.

Derawan Islands is like the typical dream of a tropical paradise with secluded white sand beaches, clear blue water and some coconut trees providing some shade. The archipelago consists of 31 small islands of which only 4 islands are accessible: Derawan Islands, Maratua Island, Sangalaki and Kakaban Island. In 2005, this archipelago was nominated as a World Heritage Site by UNESCO

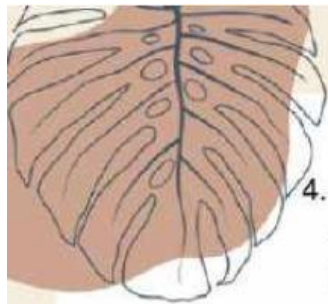
Derawan Islands has 1,270,000 hectare area of sea and island are marine and coastal ecosystems: coral reefs, seagrass beds and mangrove forests. It has a unique biodiversity with more than 460 kinds of coral spread around this area land several sandbanks like Pulau Panjang, Muaras, Masimbung, Buliulin, Pinaka and Tababinga Sandbank. There are also 870 kinds of fish, some of them are protected species like green turtles, scale turtles, whales, dolphins, giant clams, coconut crabs, and barracudas. This area has the largest turtle habitat and nesting site in South East Asia.

Difficult words :

1. Diving spot: tempat menyelam
2. Vacation Liburan
3. Excellent: luar biasa
4. Coral reefs: terumbu karang
5. Accessible: dapat diakses

Answer these questions correctly !

1. The identification of the text can be found in....
 - A. The 1st sentence of the 1st paragraph.
 - B. The 1st sentence of the 2nd paragraph.
 - C. The 2nd sentence of the 1st paragraph.
 - D. The last sentence of the 2nd paragraph.
2. What is the purpose of the text?
 - A. To retell about Derawan Islands.
 - B. To describe about Derawan Islands.
 - C. To amuse the readers with Derawan Islands.
 - D. To persuade the readers to go to Derawan Islands.
3. What makes Derawan Islands worth to visit ?
 - A. It has white sand.
 - B. It has a unique reefs.
 - C. It is not far from East Kalimantan.
 - D. It has the best diving spot in the world.



4. What types of water spot are at Derawan Islands ?
- A. Diving and snorkeling.
 - B. Sunbathing and diving.
 - C. Surfing and sunbathing.
 - D. Banana boat and surfing.

5. What are the small islands near Derawan Islands is accessible ?

.....

6. These sentences tell you about the..... of descriptive text.

One of the wonderful tourism in East Kalimantan is Derawan Islands. The islands are located in Berau district, of the coast of East Kalimantan and it is one of the best diving spots in the world.

Match these following adjectives with the correct noun based on the text above!

7.

White

Beach

8.

Excellent

Sand

9.

Wonderful

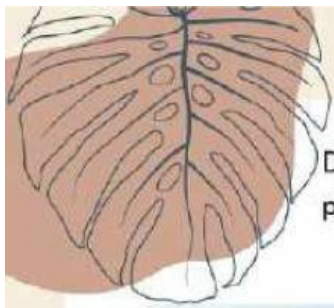
Vacation

10.

Exotic

Tourism





Drag and drop the suitable word from the given phrases with the correct pictures below !

11.



12.



13.



14.



15.



Diving and snorkeling

Coral reefs

Clear blue water

White sand beach

Coconut trees

MOUNT BROMO



Bromo is one of the mountains in Java that is known around the world. Mount Bromo is one of active volcanoes in Indonesia located in East Java and especially in the regencies of Probolinggo, Pasuruan, Lumajang and Malang. It is located around 2,5 hours from Malang city.

As one of the special tourism places in Java, Bromo Mountain is not only rich of its natural beauty but also in harmony with the local people around it. This place is always crowded into a tourist destination because of this mountain has a very attractive natural exoticism, one of which is a vast sea of sand. Bromo has a height of 2392 meters above sea level. This sea of sand in the mountains about 10 m², this makes the scenery is so amazing, so many local and foreign tourists who traveled purposely to enjoy this natural beauty.

The visitors come to Mount Bromo mostly because they want to see the beautiful sunrise. Puncak Penanjakan is the best spot to see the sunrise and to enjoy the amazing and heavenly view. The temperature in Mount Bromo is around 3 to 20 degrees Celsius. In fact, the temperature can go until minus 0 degrees Celsius. There are many sellers that will provide warm clothes, gloves, shawl, and hats in Mount Bromo.

Answer these questions correctly !

Difficult words :

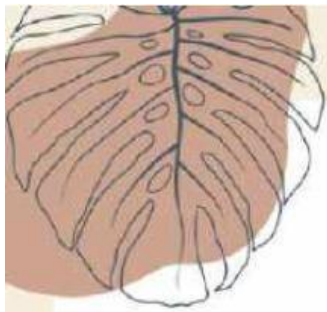
1. Attractive : menarik
2. Scenery : pemandangan
3. Beauty : keindahan
4. Destination : tempat tujuan

1. According to the text, where is Mount Bromo located?

- A. East java.
- B. None of the above.
- C. Near Pananjakan Mountain.
- D. Three and half an hour from Malang.

2. The identification of the text above is.....

- A. Bromo is one of active volcano mountain.
- B. Bromo has a height of 2392 meters above sea level. This sea of sand in the mountains about 10 m².
- C. Bromo Mountain is not only rich of its natural beauty but also in harmony with the local people around.
- D. Bromo is one of the mountains in Java that is known around the world. Mount Bromo is one of active volcanoes in Indonesia located in East Java and especially in the regencies of Probolinggo, Pasuruan, Lumajang and Malang..



3. Why do many visitors visit Mount Bromo as their tourist destination ?
- A. Because it has the best spot.
 - B. Because they want to see sunrise.
 - C. Because there is an active volcano.
 - D. Because it has a very attractive natural exoticism.

4. How long does it take to get the Mount Bromo from Malang city ?

- A. It takes 1.5 hours.
- B. It takes three hours.
- C. It takes 150 minutes.
- D. It takes 125 minutes.

5.....(they) want to see the beautiful sunrise. What does the bracket word mean ?

- A. The sellers.
- B. The visitors.
- C. The local people.
- D. The Mount Bromo.

6. What are the words used to describe Mount Bromo based on the text above ?

Attractive

Scenery

View

Sunrise

Beautiful

Crowded

Amazing

Tourists

Match the following words with the correct meaning !

7. Crowded

Pemandangan

8. Foreign

Pariwisata

9. Gloves


Asing

10. View

Ramai

11. Tourism

Sarung tangan





WORD PUZZLE GAME



Find the following words in the puzzle !

Temperature

Mountain

Tourism

Crowded

Attractive

Warm

Gloves

Natural

Beauty

View

| | | | | | | | | | | | | |
|---|---|---|---|---|---|---|---|---|---|---|---|---|
| T | T | C | R | G | R | I | V | W | A | R | M | E |
| U | O | W | O | R | A | K | O | T | T | X | J | H |
| V | U | M | D | I | B | C | F | R | T | F | U | G |
| C | R | O | W | D | E | D | M | B | R | V | K | L |
| A | I | U | E | O | D | F | G | H | A | H | I | O |
| C | S | N | D | I | R | T | A | M | C | J | L | V |
| F | M | T | E | M | P | E | R | A | T | U | R | E |
| B | E | A | U | T | Y | V | O | E | I | M | R | S |
| W | I | I | E | W | V | G | L | S | V | I | E | W |
| G | A | N | A | T | U | R | A | L | E | W | A | H |