

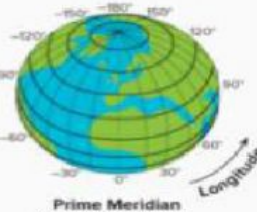
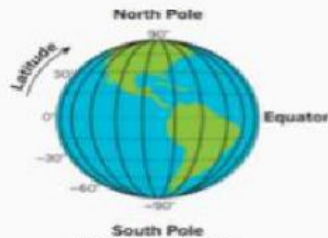


Revision Worksheet - Earth and its changing features – lesson-1 (From Inspire Science)

1.


Vocabulary Check

 Match each vocabulary word to the correct picture.



latitude longitude continent landform

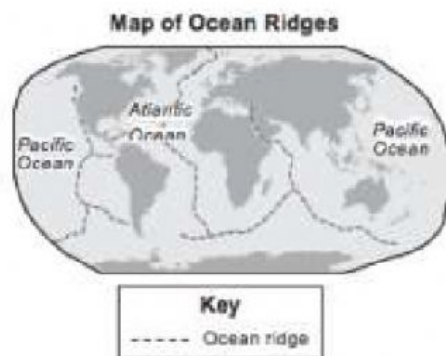
2.

 Match each vocabulary word to the correct picture.



topographic map plates volcano earthquake

3.



What two possible techniques could scientists have used to create this map of the ocean ridges?

- ☐ detecting new landforms
- ☐ observing from underwater vehicles
- ☐ monitoring sound waves
- ☐ comparing mountain ranges
- ☐ surveying land levels

4.

Complete each sentence by matching the parts of each true statement.

Volcanoes can form
on _____

Volcanoes are
caused by _____

the ocean floor or land.

plate movement.

glaciers and icebergs.

state boundaries.

5. Plateaus, valleys, canyons, and mountains are all examples of _____.

- ☐ highlands
- ☐ mantle areas
- ☐ landforms
- ☐ hydrosphere

6. A close-up look at Earth shows you many natural features on the surface. These features are called ____.

- A. Ocean features
- B. Landforms
- C. Mountains
- D. Forest




7. Which shows the elevation of an area using contour lines?

- ☐ mountains
- ☐ faults
- ☐ topographical map
- ☐ cartographer

Which feature of the ocean floor is the continental shelf?

8.



- ☐ A
- ☐ B
- ☐ C
- ☐ D