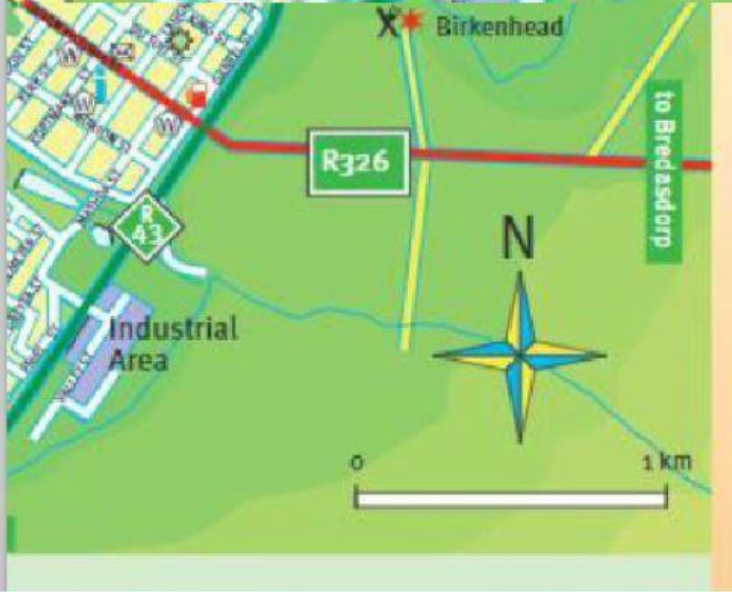
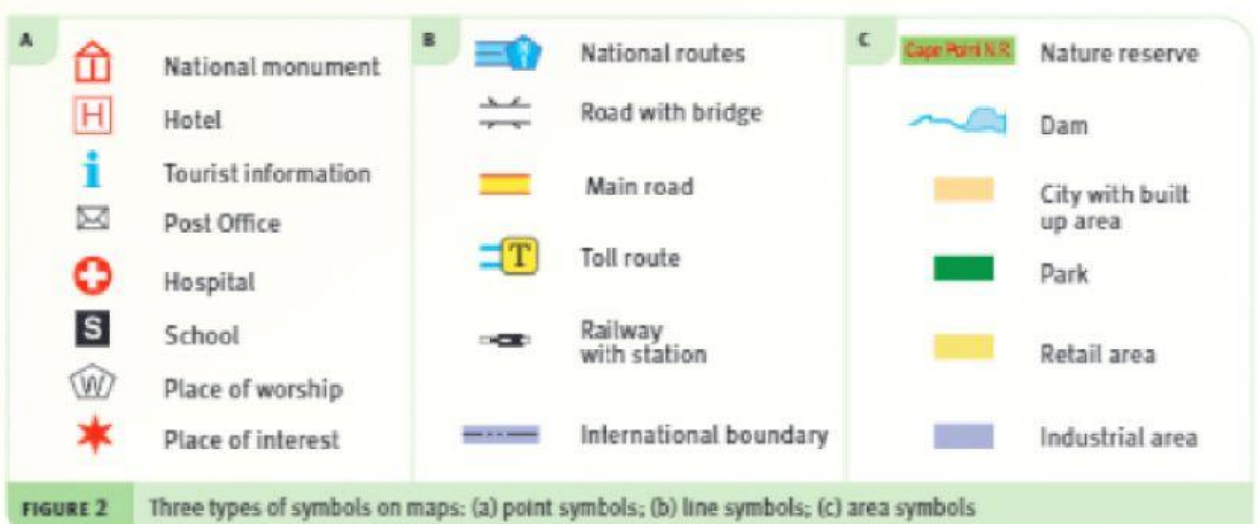
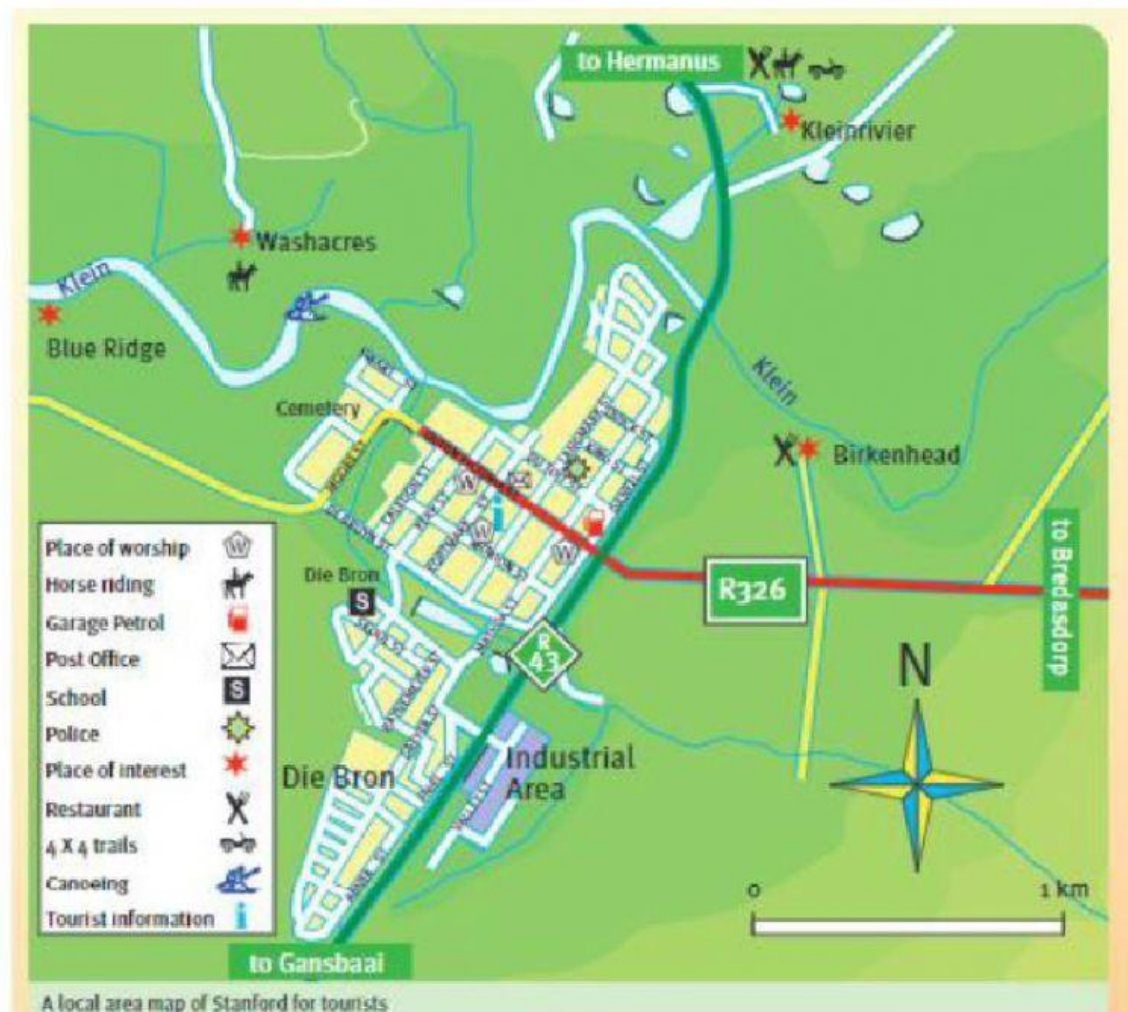


Place of worship	
Horse riding	
Garage Petrol	
Post Office	
School	
Police	
Place of interest	
Restaurant	
4 X 4 trails	
Canoeing	
Tourist information	







1 Look at the symbols in **FIGURE 2**. How many of them can you find on the street map of Mahikeng in **FIGURE 1**?

2 Study the local area map of Stanford (on the next page). Find these places:

Please write down the grid number to each location.

2.1 the school

2.2 three places of worship

A

B

C

2.3 a petrol station (garage)

2.4 a restaurant

2.5 the area where the factories are.

3 For each place, write down the street that it is in or near to.

3.1

3.2a

B

C

3.3

3.4

3.5

4 Where would you go to find out information about Stanford?

4.1 What is the symbol used on the map to show this place?

4.2 Which street is it in?